



MORGAN AND MORECAMBE OFFSHORE WIND FARMS: TRANSMISSION ASSETS

Public Rights of Way Plan



22 September 2025
Rev: F05

MOR001-FLO-CON-ENV-PLN-0036
MRCNS-J3303-JVW-10037

PINS Reference: EN020028
APFP Regulations: 5(2)(k)
Document reference: B13/F05

Document status					
Version	Purpose of document	Approved by	Date	Approved by	Date
F01	For issue: Application	AS	September 2024	IM	September 2024
F02	S51 advice update	AS	December 2024	IM	December 2024
F03	Deadline 3	HK	July 2025	IM	July 2025
F04	Deadline 4	HK	August 2025	IM	August 2025
F05	Deadline 5	GL	September 2025	IM	September 2025

Prepared by:

**Morgan Offshore Wind Limited,
Morecambe Offshore Windfarm Ltd**

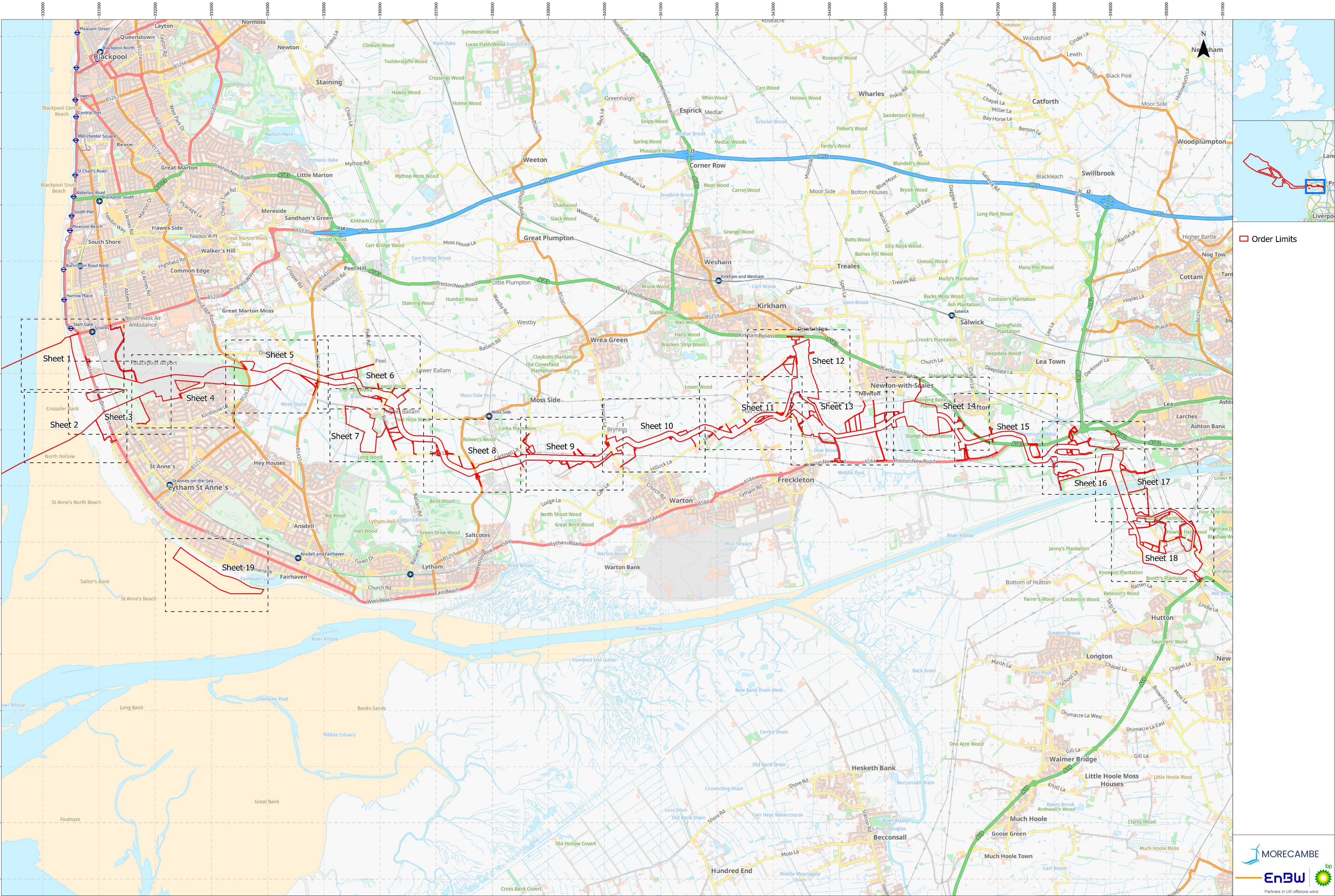
Prepared for:

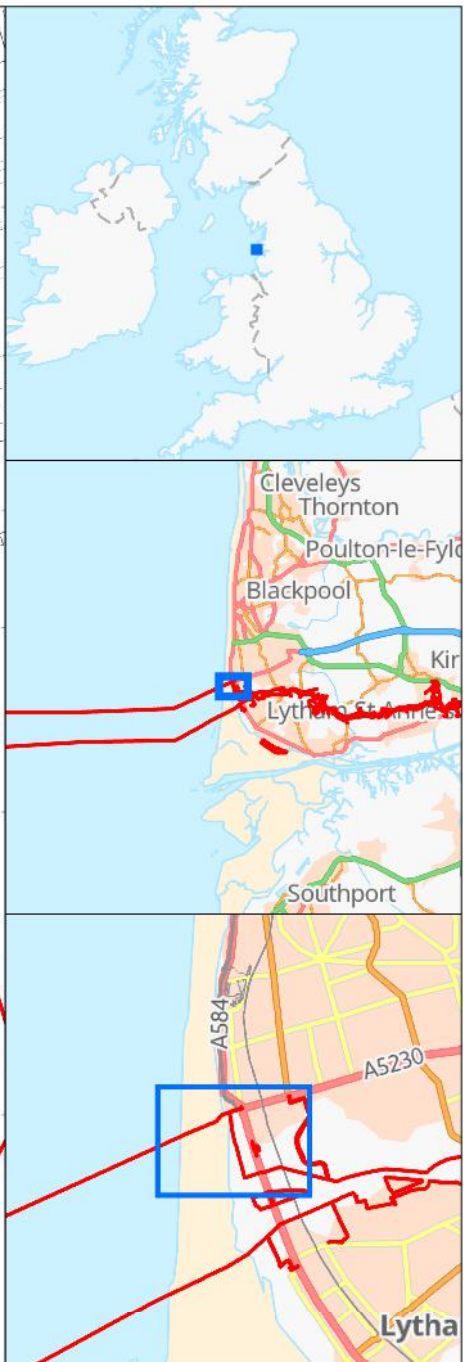
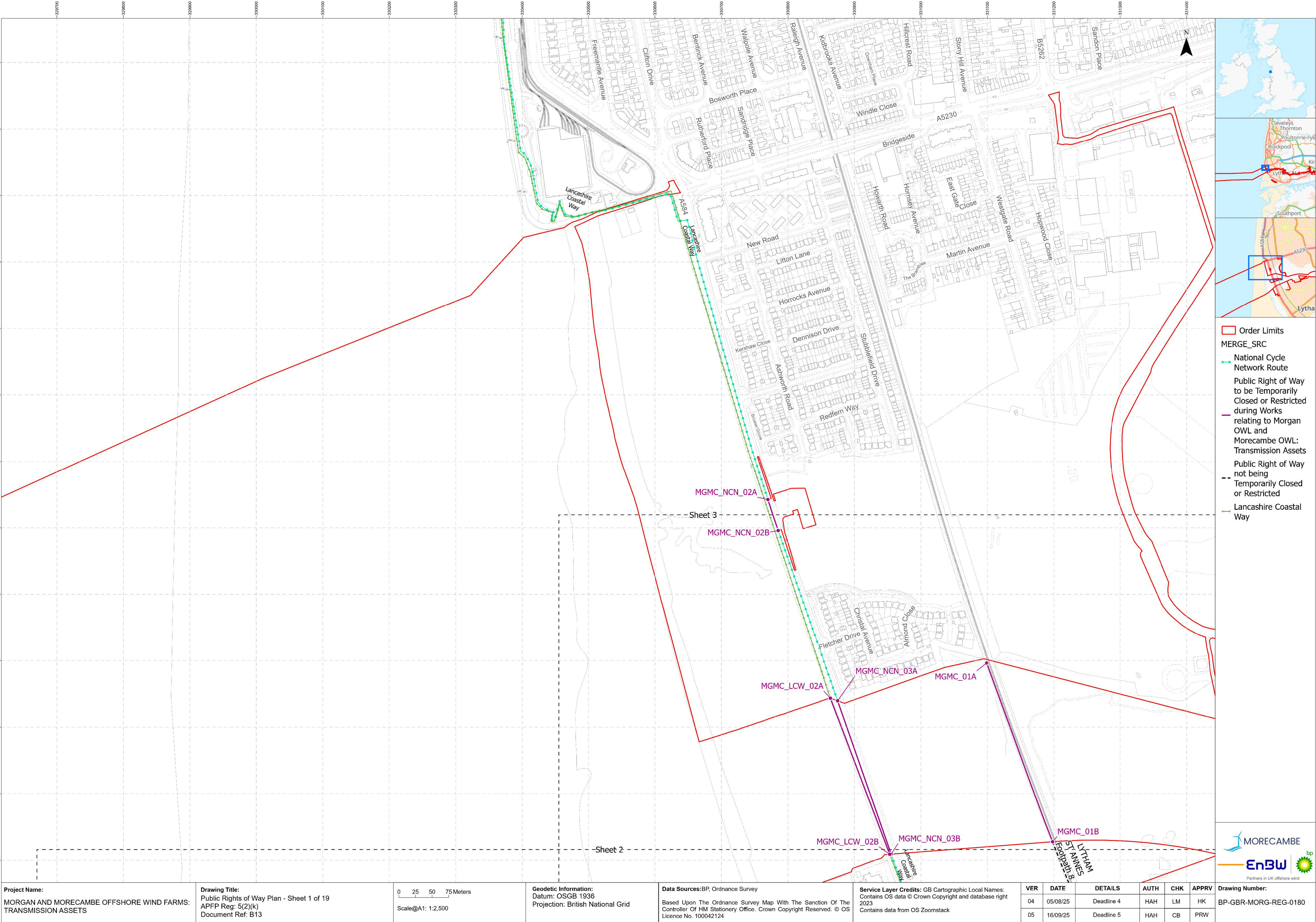
**Morgan Offshore Wind Limited,
Morecambe Offshore Windfarm Ltd**

Schedule of Changes

Sheet Number	Change requested by	Change Made	Reason for Change	Revision	Submission deadline
12	The Applicants	The identification and addition of Public Right of Way (PRoW) between MG_14A and MG_14B	A review of the PRoWs which intersect with the Order Limits identified that a section of Bridleway 5-5 BW 16 had previously been omitted from the document.	F02	S51 advice update
12	The Applicants	The identification and addition of Public Right of Way (PRoW) between MG_15A and MG_15B	A review of the PRoWs which intersect with the Order Limits identified that a section of Bridleway 5-5 BW 16 had previously been omitted from the document.	F02	S51 advice update
18	The Applicants	The identification and addition PRoW between MGMC_15A and MGMC_15B	A review of the PRoWs which intersect with the Order Limits identified that PRoW 7-9 FP 5 had previously been omitted from the document.	F02	S51 advice update
18	The Applicants	The identification and addition of PRoW between MGMC_16A and MGMC_16B	A review of the PRoWs which intersect with the Order Limits identified that PRoW PRoW 7-9 FP 7 had previously been omitted from the document.	F02	S51 advice update
15	Lancashire County Council	The identification and addition of PRoWs between MG_KC_01_A and MG_KC_01_B, MG_KC_02_A and MG_KC_02_B, MGMC_KC_01_A and MGMC_KC_01_B, MC_KC_01_A and MC_KC_01_B, and; MC_KC_02_A and MC_KC_02_B.	These amendments have been made as a result of points raised by the Public Right of Way officer at Lancashire County Council regarding the new King Charles III England Coastal Path. .	F03	Deadline 3

Sheet Number	Change requested by	Change Made	Reason for Change	Revision	Submission deadline
16	Lancashire County Council	The identification and addition of PRowS between MG_KC_03_A and MG_KC_03_B, MGMC_KC_02_A and MGMC_KC_02_B, MGMC_KC_03_A and MGMC_KC_03_B, MGMC_KC_04_A and MGMC_KC_04_B, MC_KC_03_A and MC_KC_03_B.	These amendments have been made as a result of points raised by the Public Right of Way officer at Lancashire County Council regarding the new King Charles III England Coastal Path. .	F03	Deadline 3
17	Lancashire County Council	The identification and addition of PRowS between MGMC_KC_05_A and MGMC_KC_04_B; and between MGMC_KC_05_A and MGMC_KC_04_B.	These amendments have been made as a result of points raised by the Public Right of Way officer at Lancashire County Council regarding the new King Charles III England Coastal Path. .	F03	Deadline 3
1	Blackpool Borough Council	Removal of extents on National Cycle Route 62 between point MGMC_NCN_01A and point MGMC_NCN_01B; and extents on the Lancashire Coastal Way between point MGMC_LCW_01A and point MGMC_LCW_01B.	To address points raised in discussion with Blackpool Borough Council via the Statement of Common Ground process to remove powers within the draft Development Consent Order (document reference C1) associated with Starr Gate.	F04	Deadline 4
11 and 12	Examining Authority	The proposed temporary diversion of Bridleway 16 has been added to align with the Outline Public Rights of Way Management Plan	To address the Examining Authorities Written Question Q2: 12.1.2	F05	Deadline 5





- Order Limits
- MERGE_SRC
- National Cycle Network Route
- Public Right of Way to be Temporarily Closed or Restricted during Works relating to Morgan OWL and Morecambe OWL: Transmission Assets
- Public Right of Way not being Temporarily Closed or Restricted
- Lancashire Coastal Way



Project Name:
MORGAN AND MORECAMBE OFFSHORE WIND FARMS:
TRANSMISSION ASSETS

Drawing Title:
Public Rights of Way Plan - Sheet 1 of 19
APFP Reg: 5(2)(k)
Document Ref: B13

0 25 50 75 Meters
Scale@A1: 1:2,500

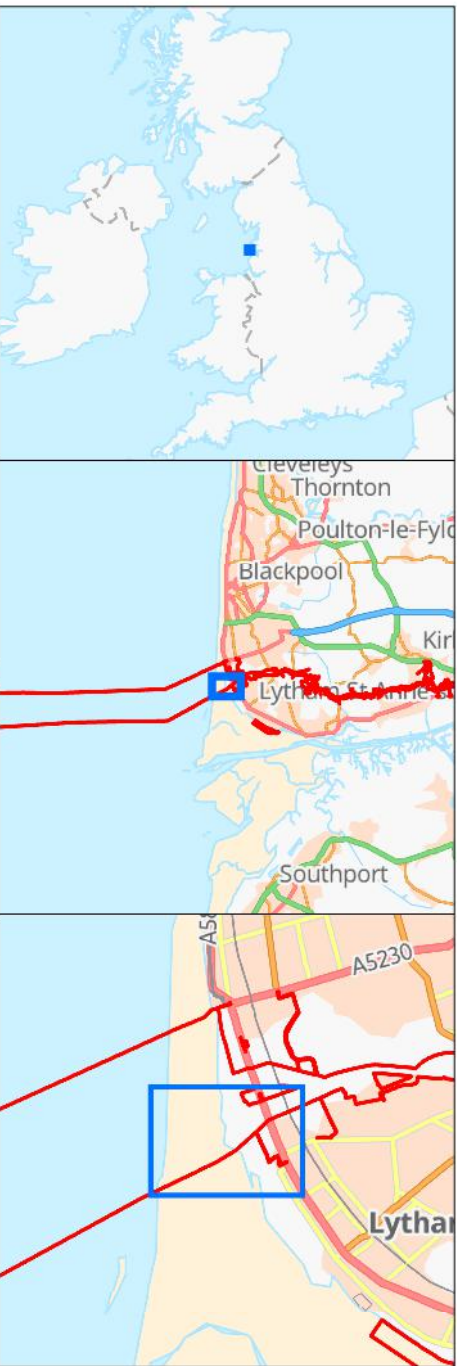
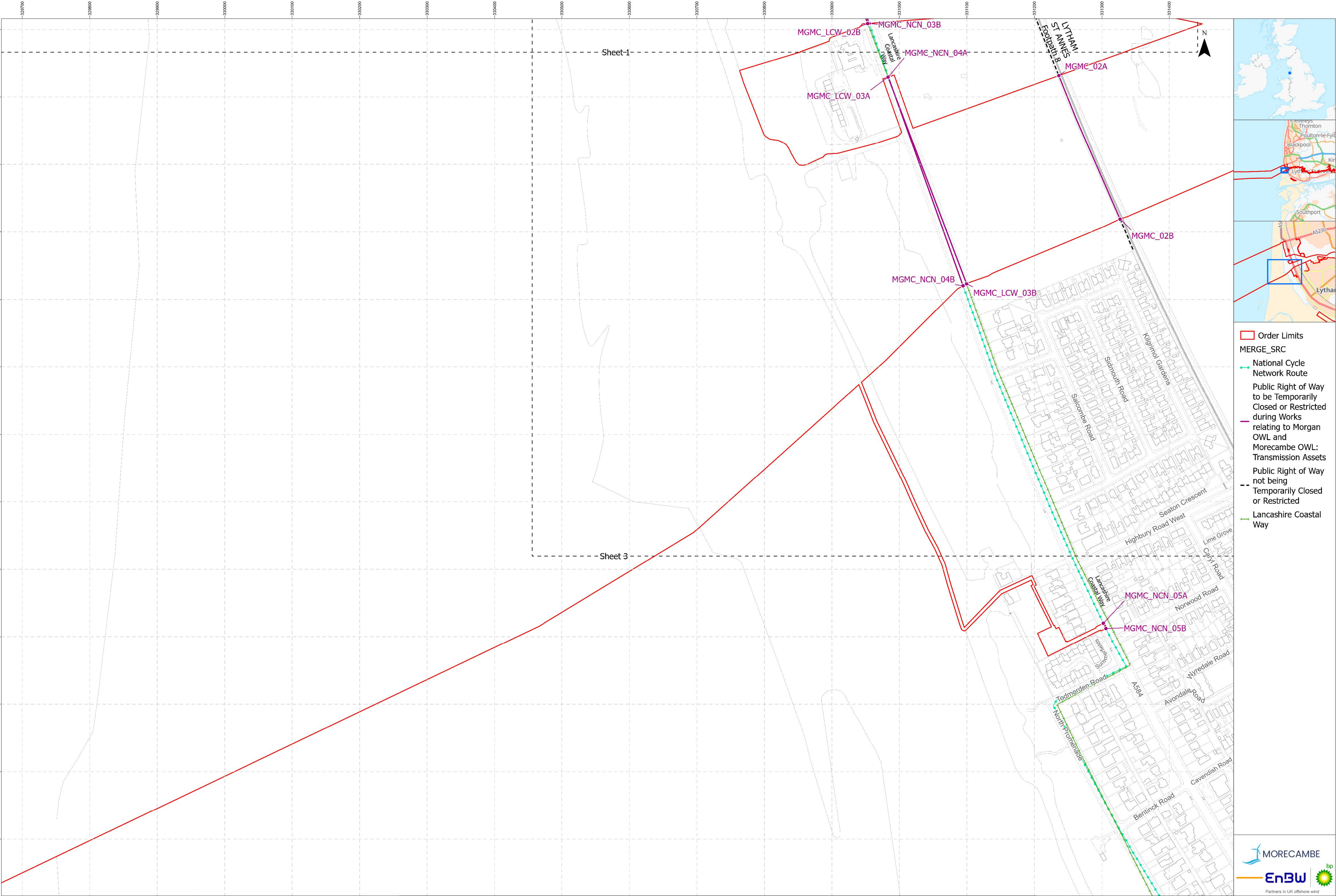
Geodetic Information:
Datum: OSGB 1936
Projection: British National Grid

Data Sources:BP, Ordnance Survey
Based Upon The Ordnance Survey Map With The Sanction Of The
Controller Of HM Stationary Office. Crown Copyright Reserved. © OS
Licence No. 100042124

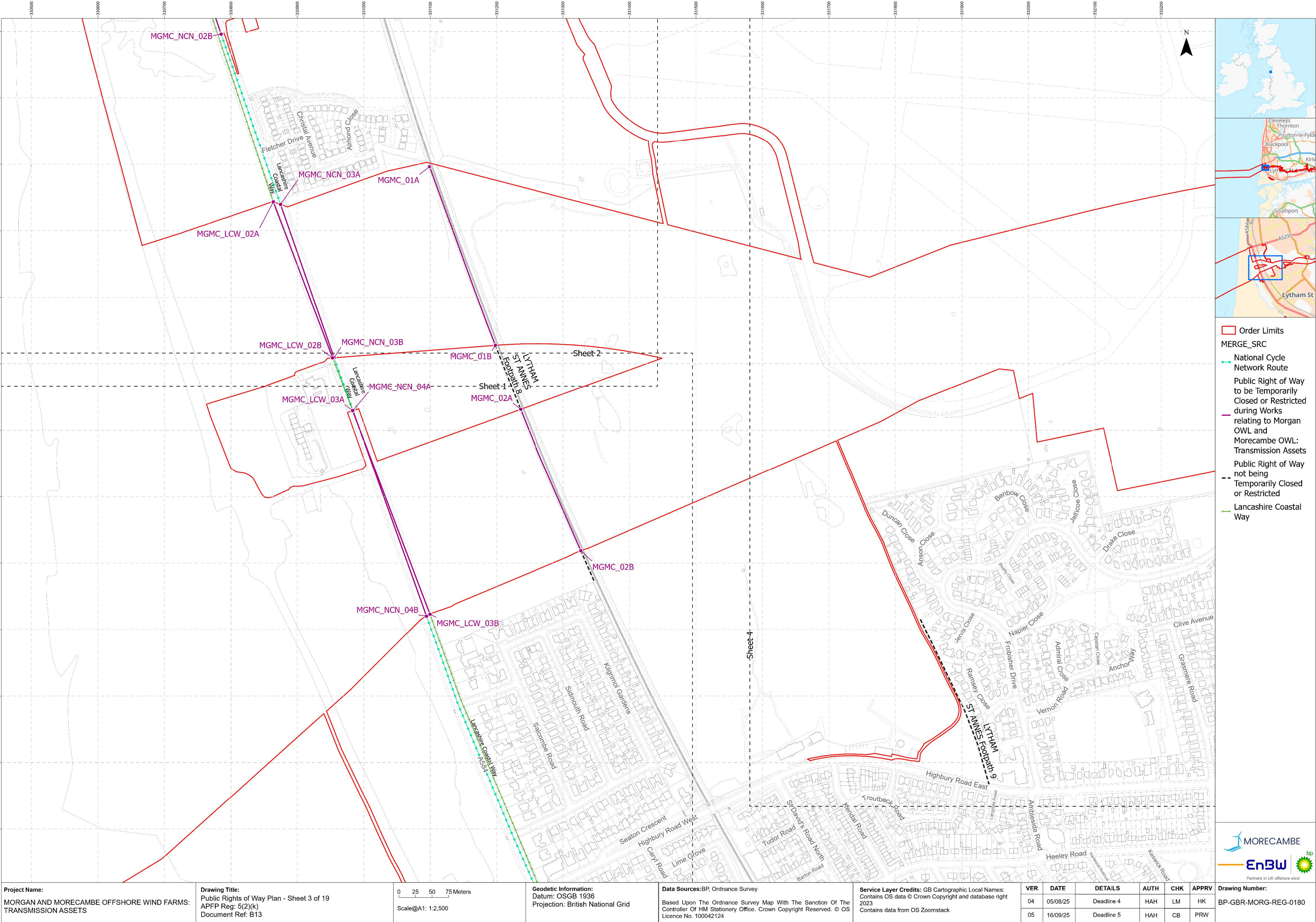
Service Layer Credits: GB Cartographic Local Names:
Contains OS data © Crown Copyright and database right
2023
Contains data from OS Zoomstack

VER	DATE	DETAILS	AUTH	CHK	APPRV
04	05/08/25	Deadline 4	HAH	LM	HK
05	16/09/25	Deadline 5	HAH	CB	PRW

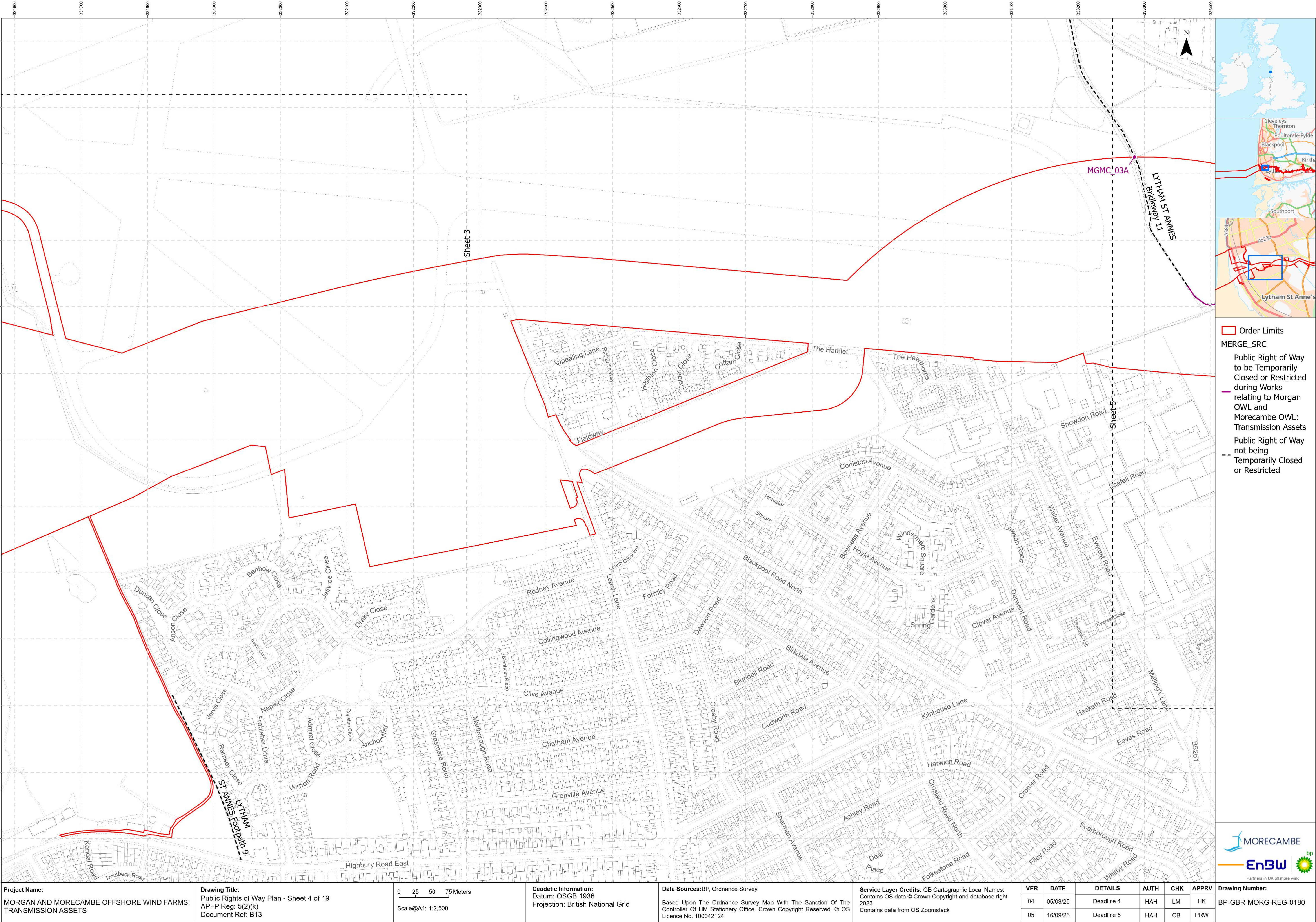
Drawing Number:
BP-GBR-MORG-REG-0180





- Order Limits
- MERGE_SRC
- National Cycle Network Route
- Public Right of Way to be Temporarily Closed or Restricted during Works relating to Morgan OWL and Morecambe OWL: Transmission Assets
- Public Right of Way not being Temporarily Closed or Restricted
- Lancashire Coastal Way




- Order Limits
- MERGE_SRC
- National Cycle Network Route
- Public Right of Way to be Temporarily Closed or Restricted during Works relating to Morgan OWL and Morecambe OWL: Transmission Assets
- Public Right of Way not being Temporarily Closed or Restricted
- Lancashire Coastal Way



 Order Limits

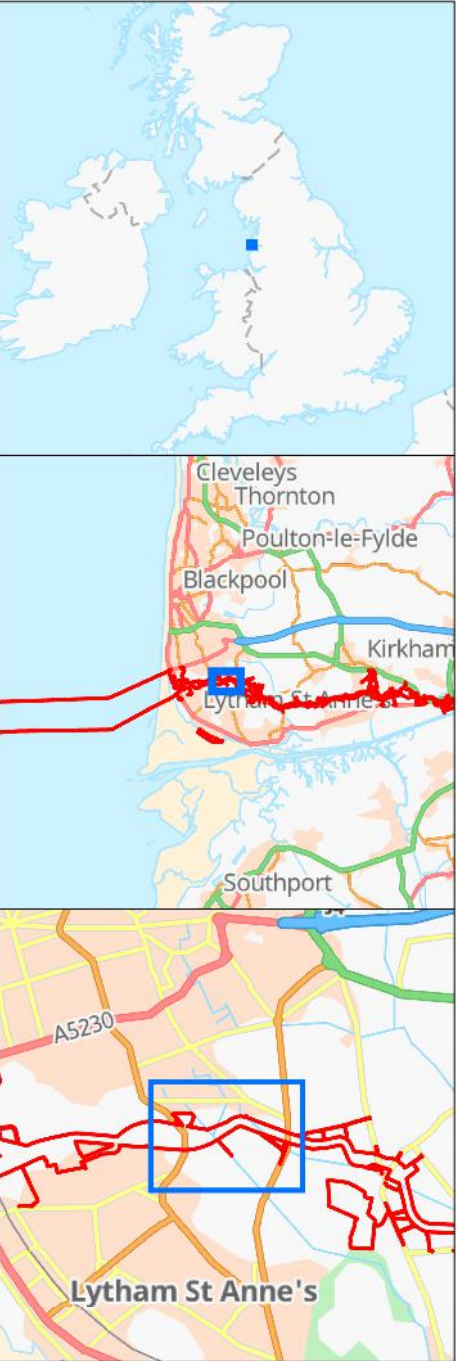
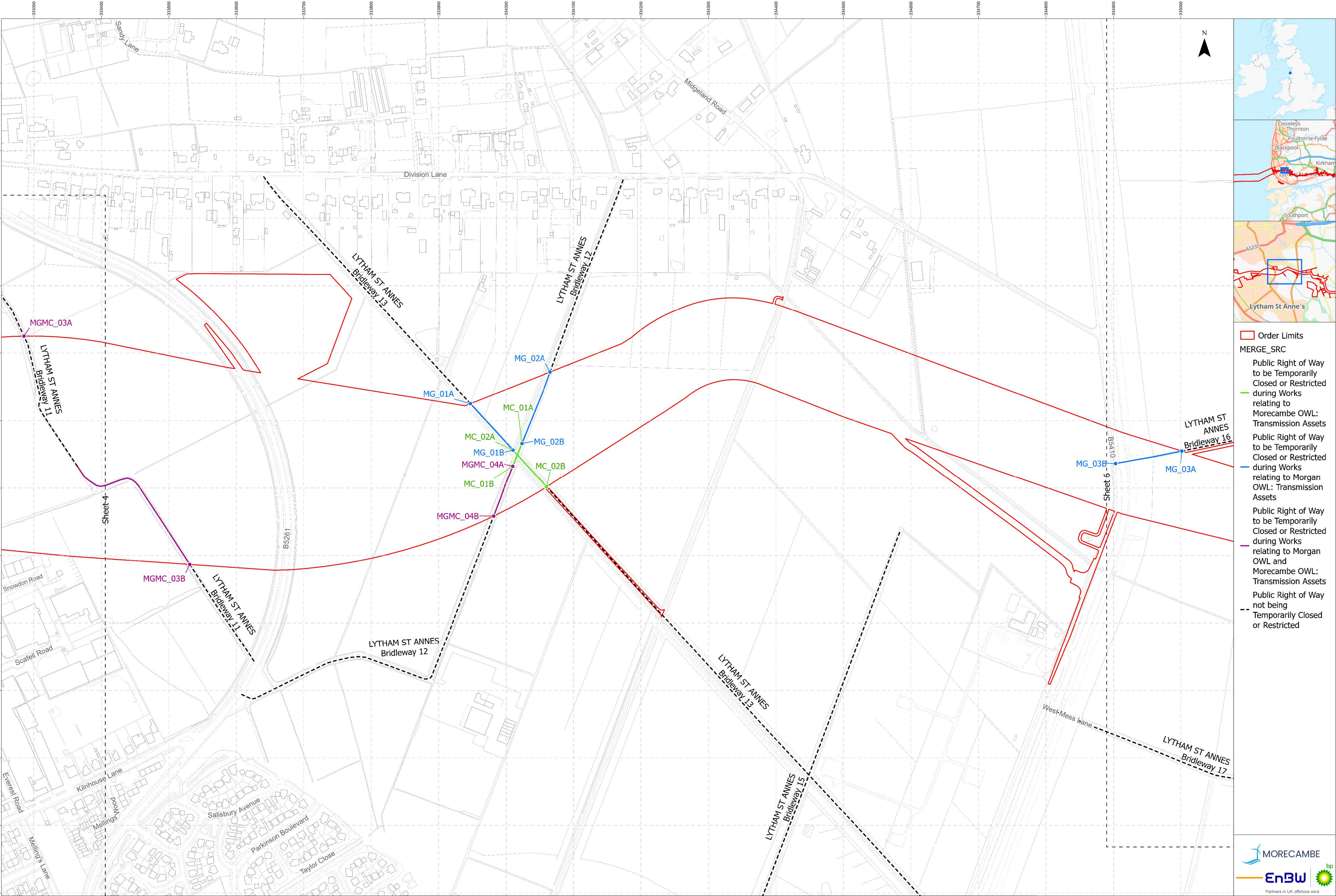
 MERGE_SRC

Public Right of Way to be Temporarily Closed or Restricted during Works relating to Morgan OWL and Morecambe OWL: Transmission Assets

 Public Right of Way not being Temporarily Closed or Restricted

Project Name: MORGAN AND MORECAMBE OFFSHORE WIND FARMS: TRANSMISSION ASSETS		Drawing Title: Public Rights of Way Plan - Sheet 4 of 19 APPF Reg: 5(2)(k) Document Ref: B13		 Scale@A1: 1:2,500		Geodetic Information: Datum: OSGB 1936 Projection: British National Grid		Data Sources: BP, Ordnance Survey Based Upon The Ordnance Survey Map With The Sanction Of The Controller Of HM Stationery Office. Crown Copyright Reserved. © OS Licence No. 100042124		Service Layer Credits: GB Cartographic Local Names: Contains OS data © Crown Copyright and database right 2023 Contains data from OS Zoomstack		<table><tr><th>VER</th><th>DATE</th><th>DETAILS</th><th>AUTH</th><th>CHK</th><th>APPRV</th></tr><tr><td>04</td><td>05/08/25</td><td>Deadline 4</td><td>HAH</td><td>LM</td><td>HK</td></tr><tr><td>05</td><td>16/09/25</td><td>Deadline 5</td><td>HAH</td><td>CB</td><td>PRW</td></tr></table>	VER	DATE	DETAILS	AUTH	CHK	APPRV	04	05/08/25	Deadline 4	HAH	LM	HK	05	16/09/25	Deadline 5	HAH	CB	PRW	Drawing Number: BP-GBR-MORG-REG-0180	
VER	DATE	DETAILS	AUTH	CHK	APPRV																											
04	05/08/25	Deadline 4	HAH	LM	HK																											
05	16/09/25	Deadline 5	HAH	CB	PRW																											

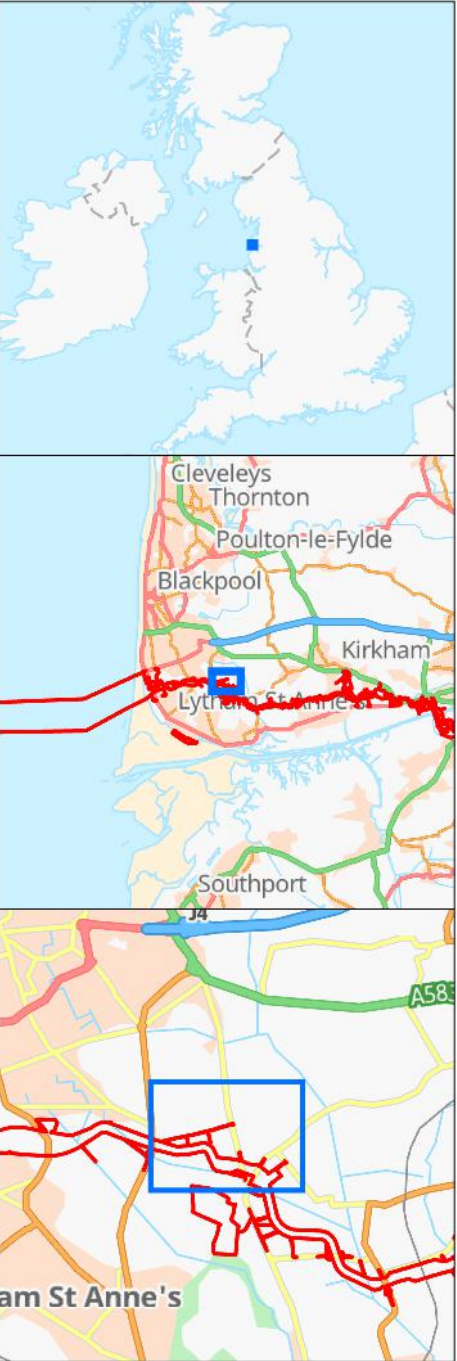
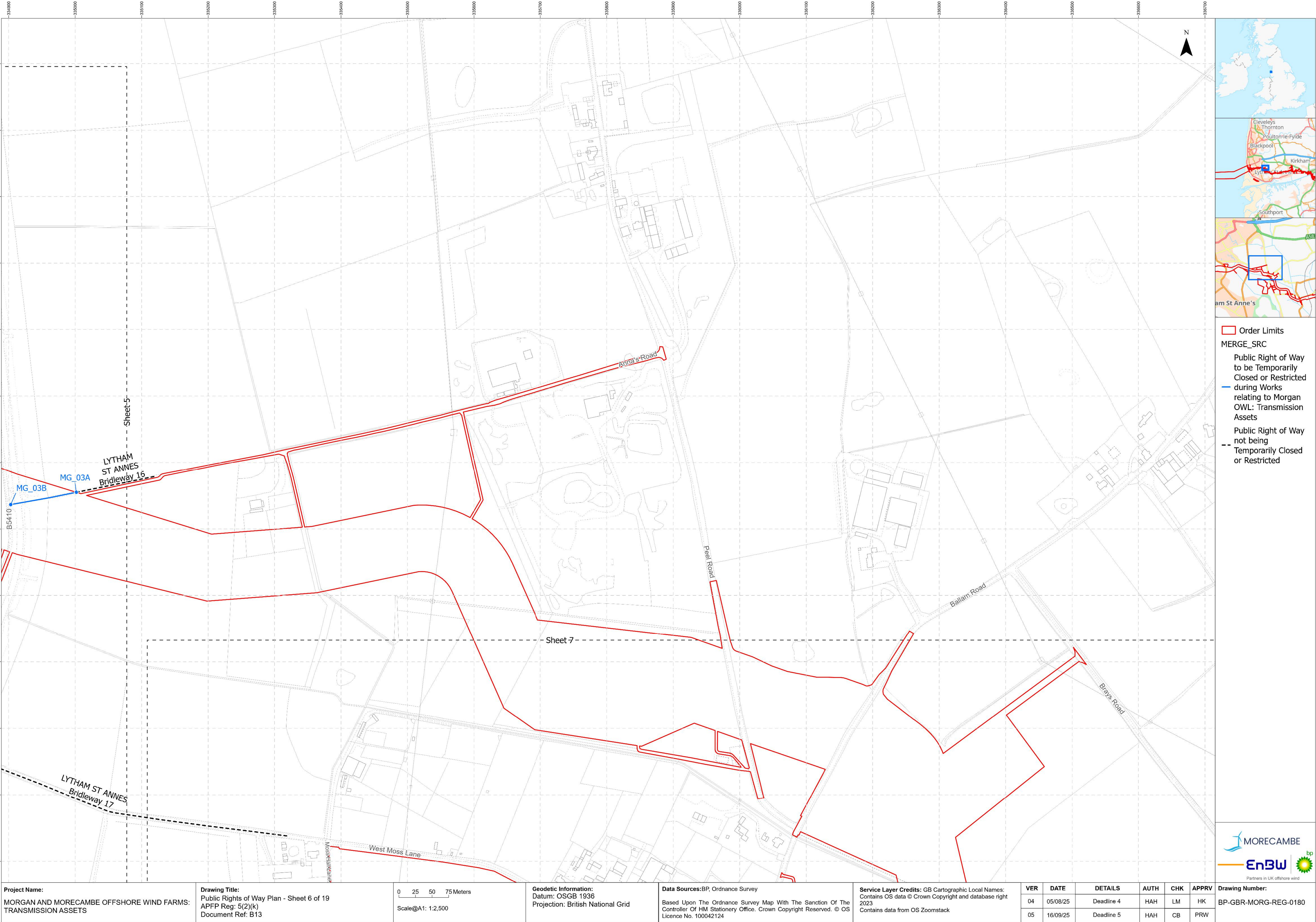




- Order Limits
- MERGE_SRC
 - Public Right of Way to be Temporarily Closed or Restricted during Works relating to Morecambe OWL: Transmission Assets
 - Public Right of Way to be Temporarily Closed or Restricted during Works relating to Morgan OWL: Transmission Assets
 - Public Right of Way to be Temporarily Closed or Restricted during Works relating to Morgan OWL and Morecambe OWL: Transmission Assets
 - Public Right of Way not being Temporarily Closed or Restricted



Project Name: MORGAN AND MORECAMBE OFFSHORE WIND FARMS: TRANSMISSION ASSETS		Drawing Title: Public Rights of Way Plan - Sheet 5 of 19 APFP Reg: 5(2)(k) Document Ref: B13		Geodetic Information: Datum: OSGB 1936 Projection: British National Grid		Data Sources: BP, Ordnance Survey Based Upon The Ordnance Survey Map With The Sanction Of The Controller Of HM Stationary Office. Crown Copyright Reserved. © OS Licence No. 100042124		Service Layer Credits: GB Cartographic Local Names: Contains OS data © Crown Copyright and database right 2023 Contains data from OS Zoomstack		VER	DATE	DETAILS	AUTH	CHK	APPRV	Drawing Number: BP-GBR-MORG-REG-0180
										04	05/08/25	Deadline 4	HAH	LM	HK	
										05	16/09/25	Deadline 5	HAH	CB	PRW	



Order Limits

MERGE_SRC

Public Right of Way
to be Temporarily
Closed or Restricted
during Works
relating to Morgan
OWL: Transmission
Assets

Public Right of Way
not being
Temporarily Closed
or Restricted



Project Name:
MORGAN AND MORECAMBE OFFSHORE WIND FARMS:
TRANSMISSION ASSETS

Drawing Title:
Public Rights of Way Plan - Sheet 6 of 19
APFP Reg: 5(2)(k)
Document Ref: B13

0 25 50 75 Meters
Scale@A1: 1:2,500

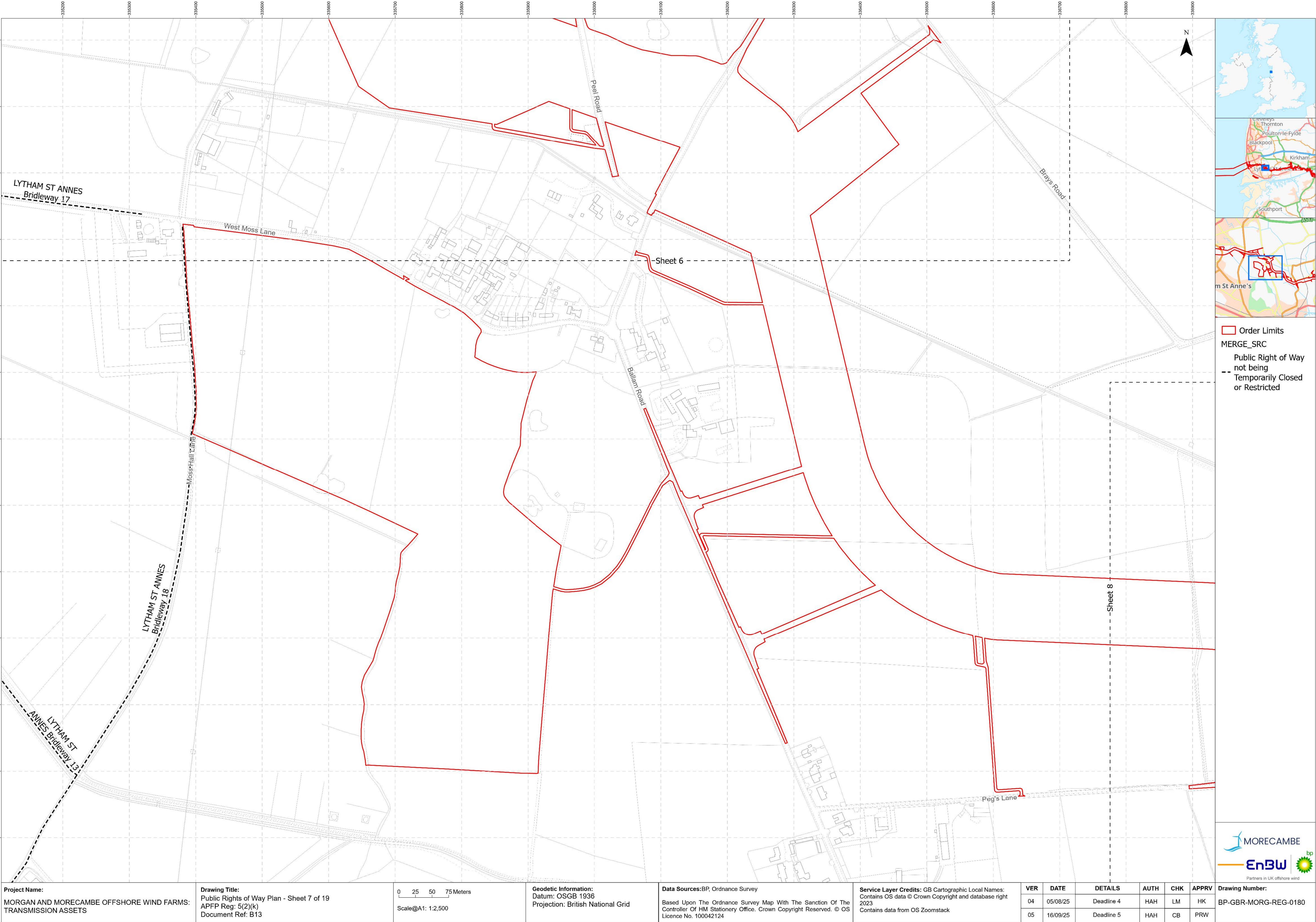
Geodetic Information:
Datum: OSGB 1936
Projection: British National Grid

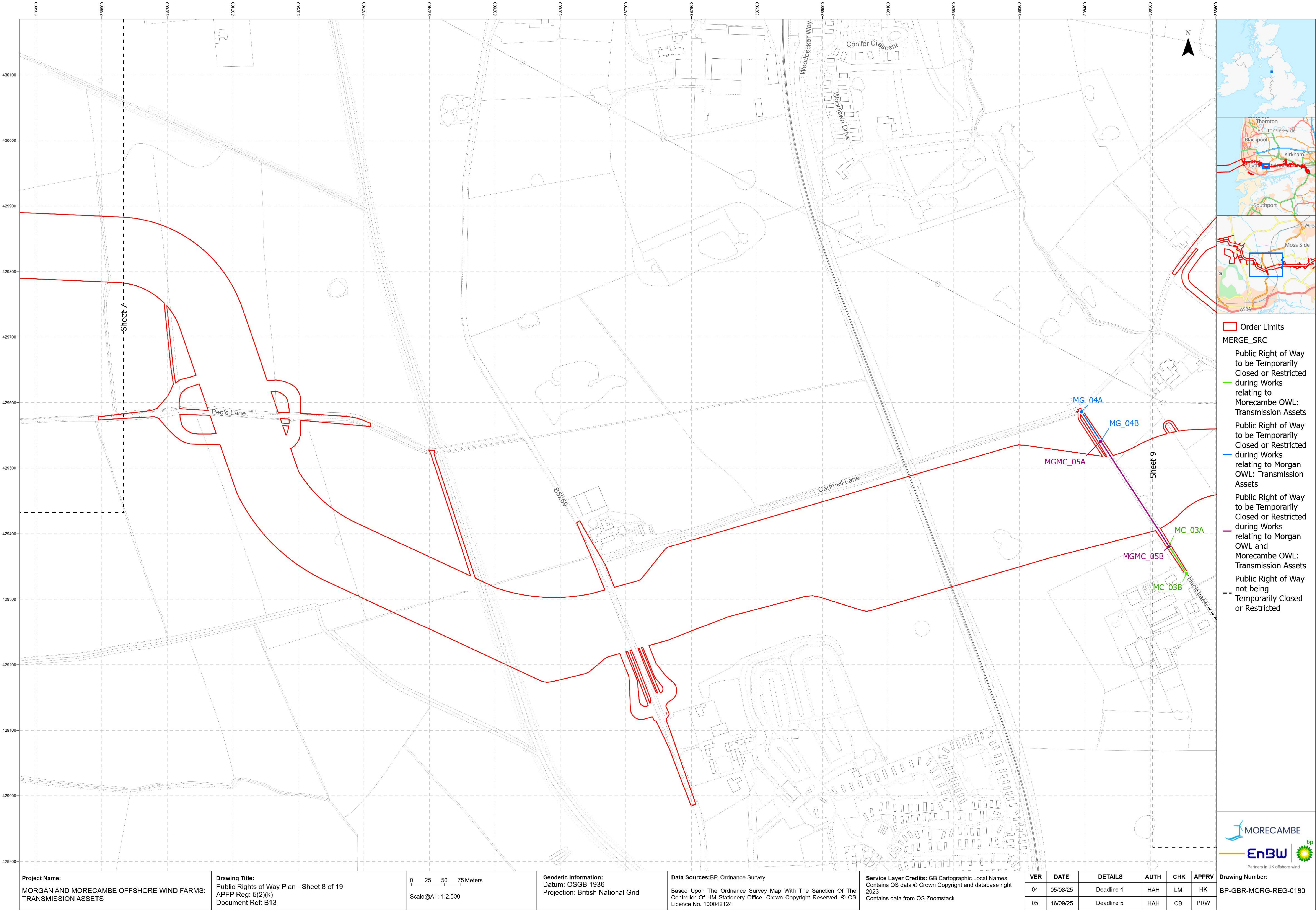
Data Sources:BP, Ordnance Survey
Based Upon The Ordnance Survey Map With The Sanction Of The
Controller Of HM Stationery Office. Crown Copyright Reserved. © OS
Licence No. 100042124

Service Layer Credits: GB Cartographic Local Names:
Contains OS data © Crown Copyright and database right
2023
Contains data from OS Zoomstack

VER	DATE	DETAILS	AUTH	CHK	APPRV
04	05/08/25	Deadline 4	HAH	LM	HK
05	16/09/25	Deadline 5	HAH	CB	PRW

Drawing Number:
BP-GBR-MORG-REG-0180





Project Name:
MORGAN AND MORECAMBE OFFSHORE WIND FARMS:
TRANSMISSION ASSETS

Drawing Title:
Public Rights of Way Plan - Sheet 8 of 19
APFP Reg: 5(2)(k)
Document Ref: B13

0 25 50 75 Meters
Scale@A1: 1:2,500

Geodetic Information:
Datum: OSGB 1936
Projection: British National Grid

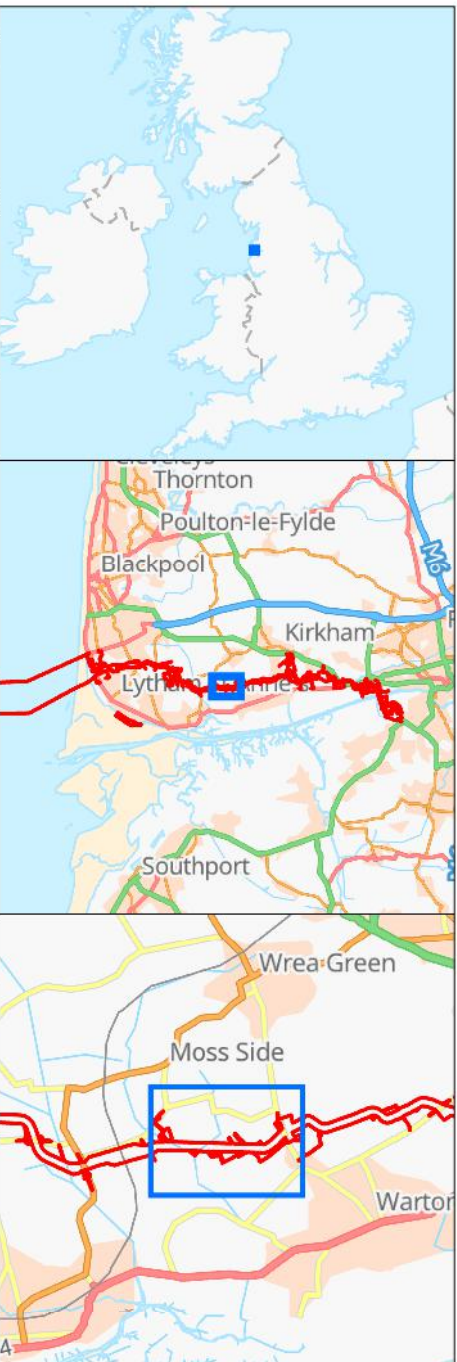
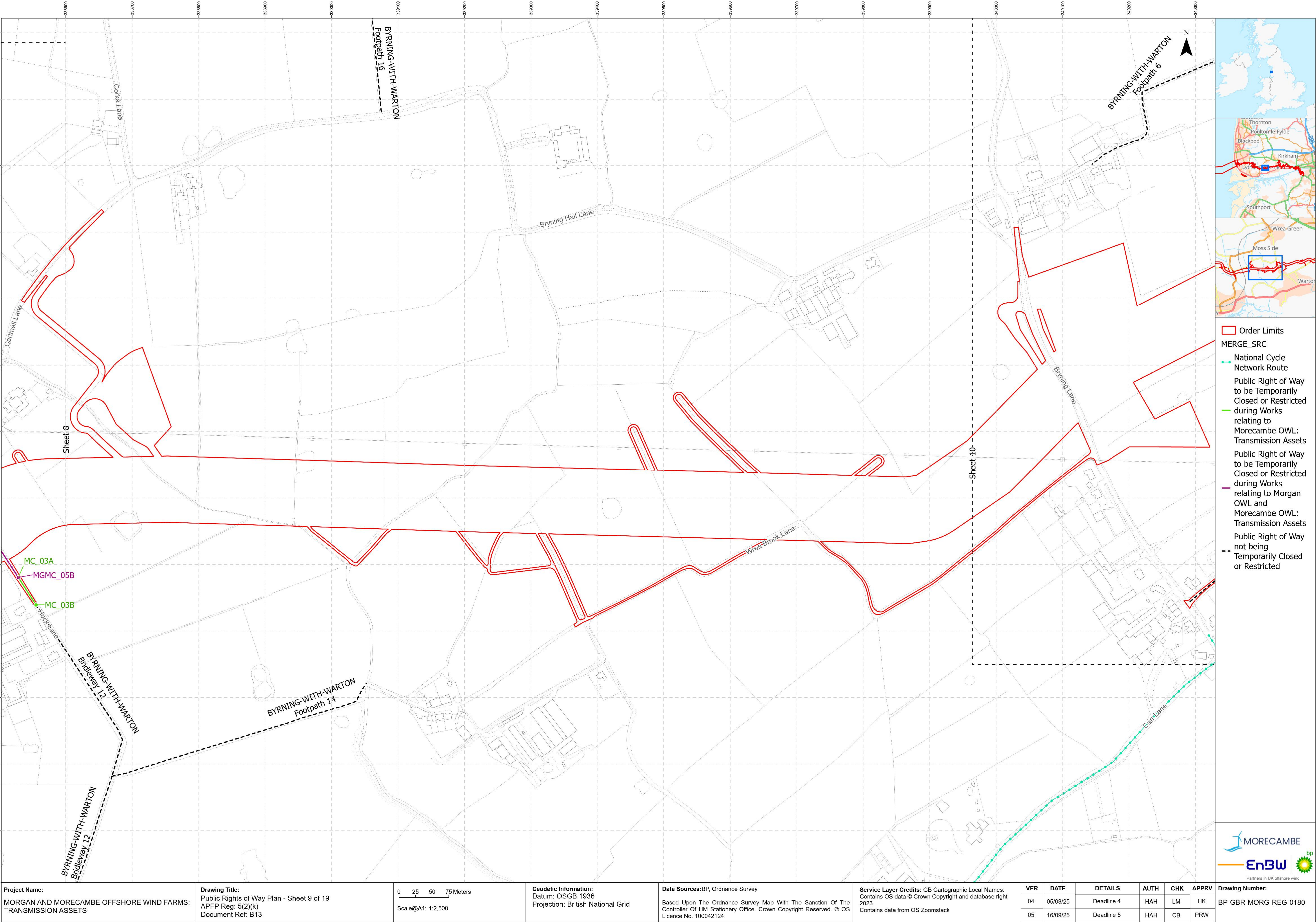
Data Sources:BP, Ordnance Survey
Based Upon The Ordnance Survey Map With The Sanction Of The
Controller Of HM Stationery Office. Crown Copyright Reserved. © OS
Licence No. 100042124

Service Layer Credits: GB Cartographic Local Names:
Contains OS data © Crown Copyright and database right
2023
Contains data from OS Zoomstack

VER	DATE	DETAILS	AUTH	CHK	APPRV
04	05/08/25	Deadline 4	HAH	LM	HK
05	16/09/25	Deadline 5	HAH	CB	PRW



Drawing Number:
BP-GBR-MORG-REG-0180



- Order Limits
- MERGE_SRC
- National Cycle Network Route
- Public Right of Way to be Temporarily Closed or Restricted during Works relating to Morecambe OWL: Transmission Assets
- Public Right of Way to be Temporarily Closed or Restricted during Works relating to Morgan OWL and Morecambe OWL: Transmission Assets
- Public Right of Way not being Temporarily Closed or Restricted



Project Name:
MORGAN AND MORECAMBE OFFSHORE WIND FARMS:
TRANSMISSION ASSETS

Drawing Title:
Public Rights of Way Plan - Sheet 9 of 19
APFP Reg: 5(2)(k)
Document Ref: B13

0 25 50 75 Meters
Scale@A1: 1:2,500

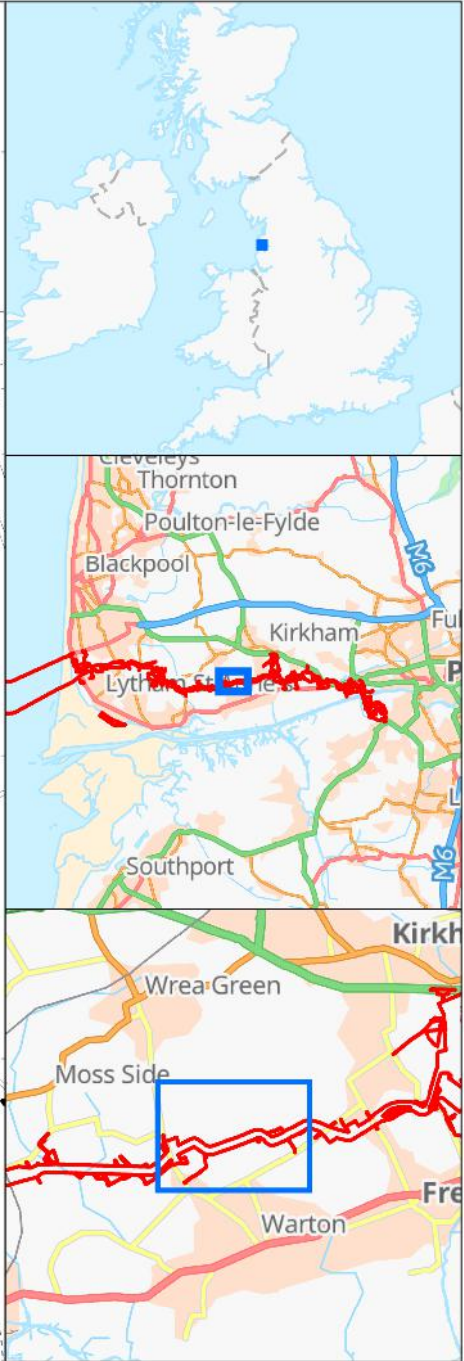
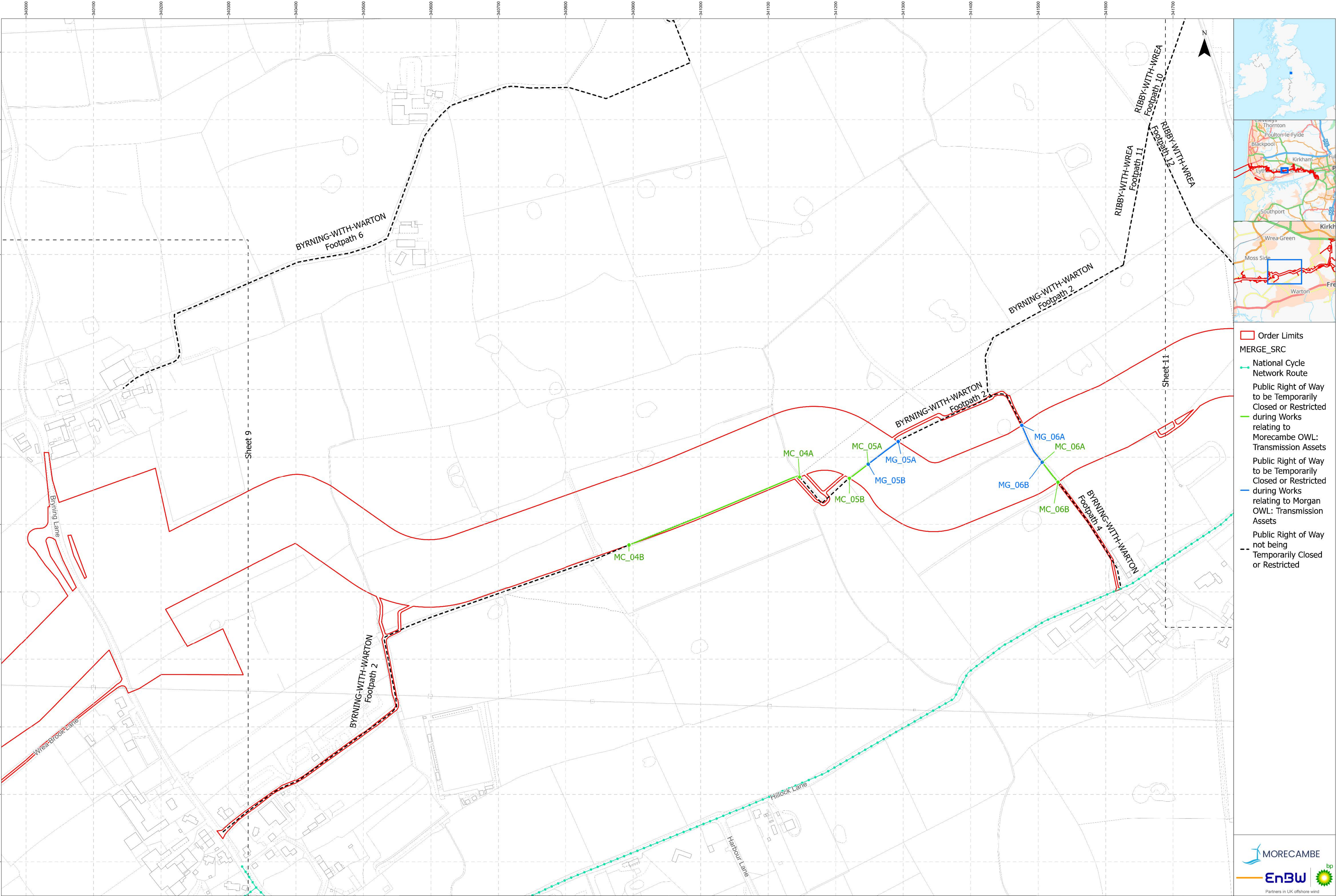
Geodetic Information:
Datum: OSGB 1936
Projection: British National Grid

Data Sources:BP, Ordnance Survey
Based Upon The Ordnance Survey Map With The Sanction Of The Controller Of HM Stationary Office. Crown Copyright Reserved. © OS Licence No. 100042124

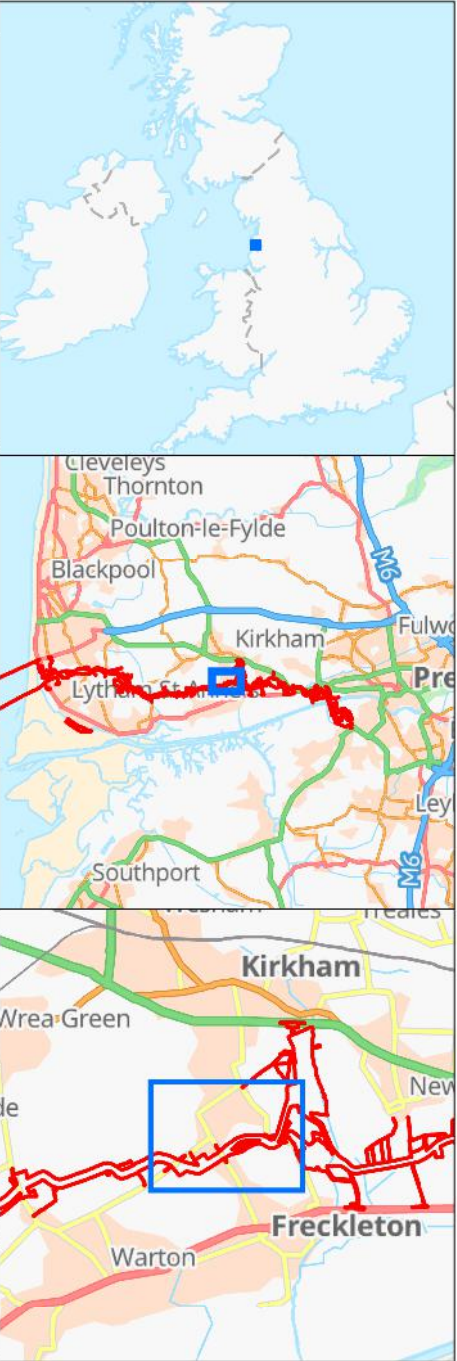
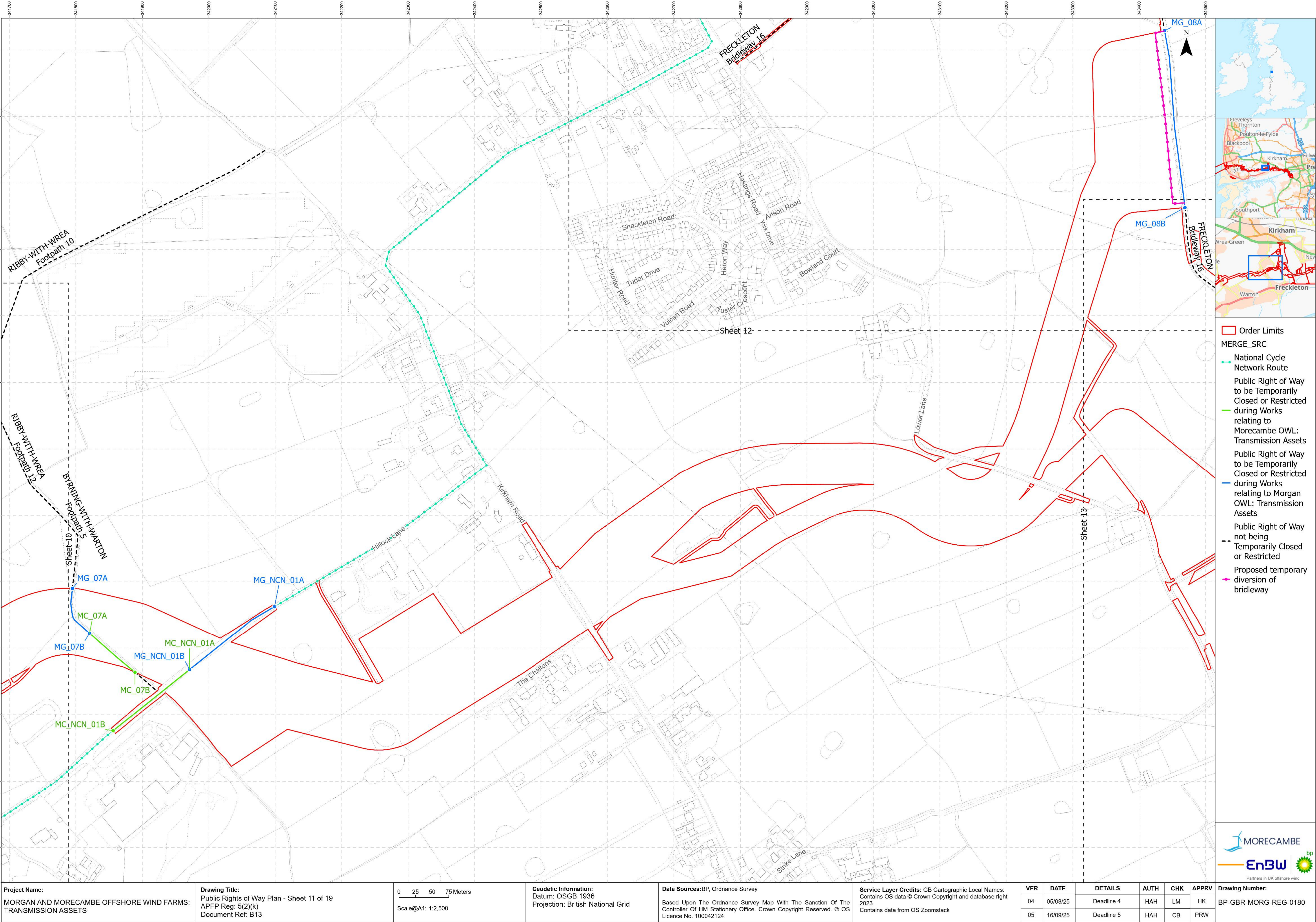
Service Layer Credits: GB Cartographic Local Names:
Contains OS data © Crown Copyright and database right 2023
Contains data from OS Zoomstack

VER	DATE	DETAILS	AUTH	CHK	APPRV
04	05/08/25	Deadline 4	HAH	LM	HK
05	16/09/25	Deadline 5	HAH	CB	PRW

Drawing Number:
BP-GBR-MORG-REG-0180



- Order Limits
- MERGE_SRC
- National Cycle Network Route
- Public Right of Way to be Temporarily Closed or Restricted during Works relating to Morecambe OWL: Transmission Assets
- Public Right of Way to be Temporarily Closed or Restricted during Works relating to Morgan OWL: Transmission Assets
- Public Right of Way not being Temporarily Closed or Restricted



- Order Limits
- MERGE_SRC
- National Cycle Network Route
- Public Right of Way to be Temporarily Closed or Restricted during Works relating to Morecambe OWL: Transmission Assets
- Public Right of Way to be Temporarily Closed or Restricted during Works relating to Morgan OWL: Transmission Assets
- Public Right of Way not being Temporarily Closed or Restricted
- Proposed temporary diversion of bridleway



Project Name:
MORGAN AND MORECAMBE OFFSHORE WIND FARMS:
TRANSMISSION ASSETS

Drawing Title:
Public Rights of Way Plan - Sheet 11 of 19
APFP Reg: 5(2)(k)
Document Ref: B13

0 25 50 75 Meters
Scale@A1: 1:2,500

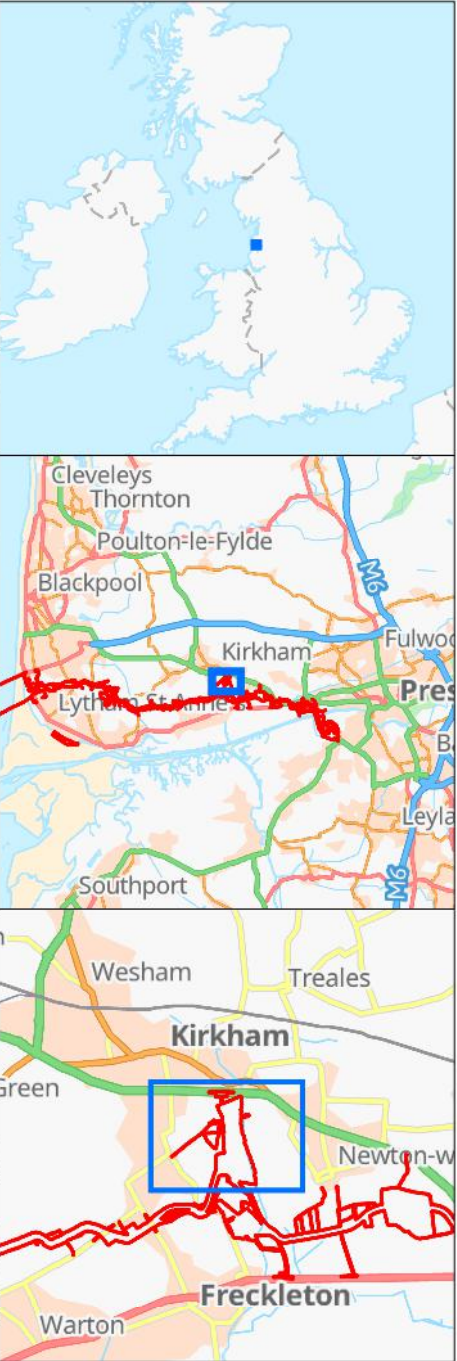
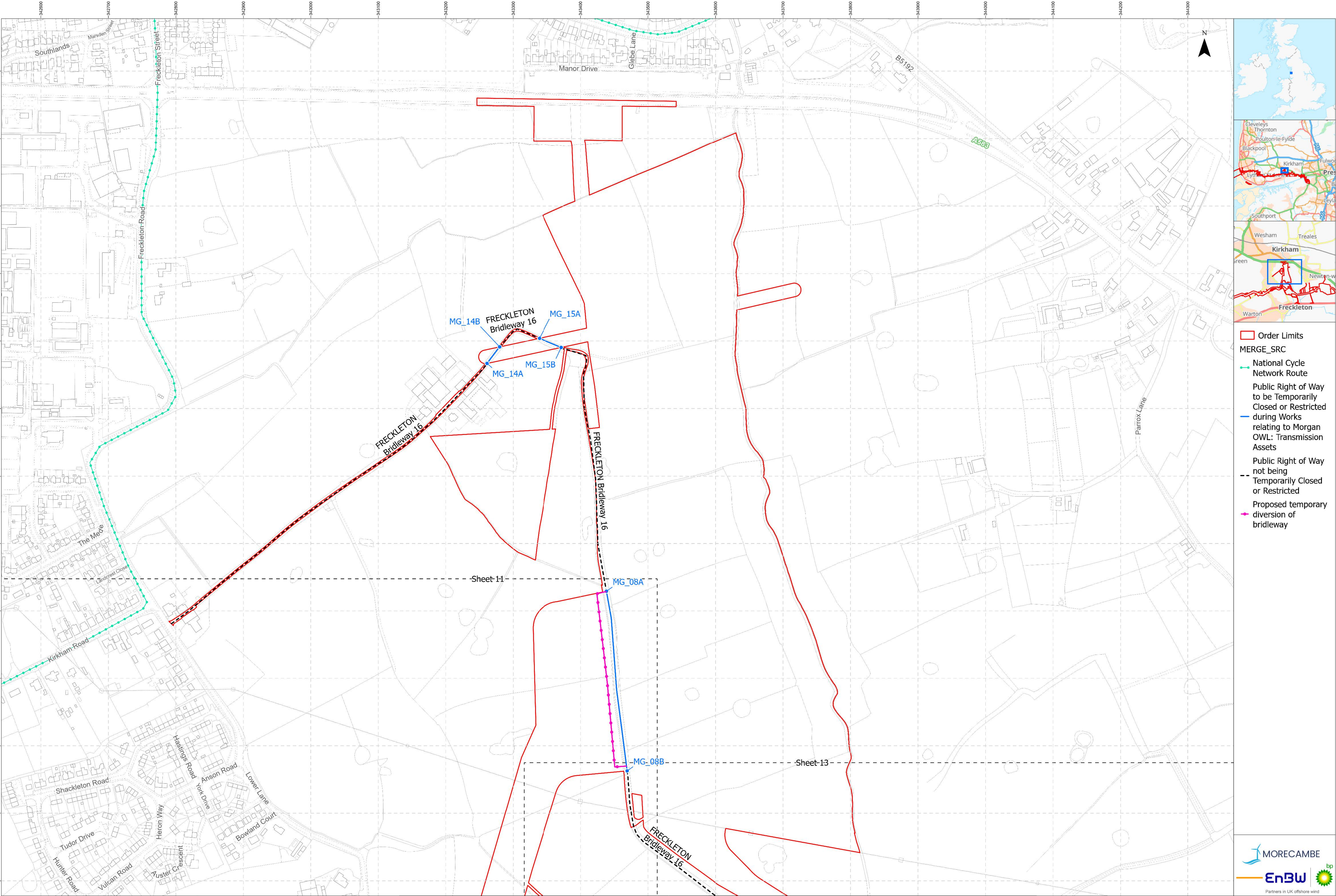
Geodetic Information:
Datum: OSGB 1936
Projection: British National Grid

Data Sources:BP, Ordnance Survey
Based Upon The Ordnance Survey Map With The Sanction Of The Controller Of HM Stationery Office. Crown Copyright Reserved. © OS Licence No. 100042124

Service Layer Credits: GB Cartographic Local Names:
Contains OS data © Crown Copyright and database right 2023
Contains data from OS Zoomstack

VER	DATE	DETAILS	AUTH	CHK	APPRV
04	05/08/25	Deadline 4	HAH	LM	HK
05	16/09/25	Deadline 5	HAH	CB	PRW

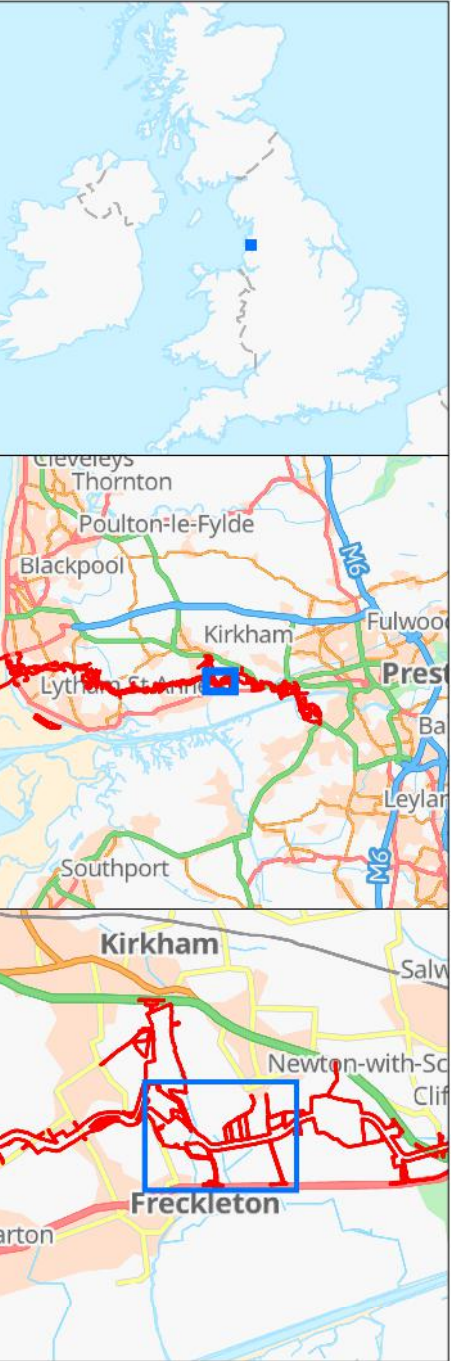
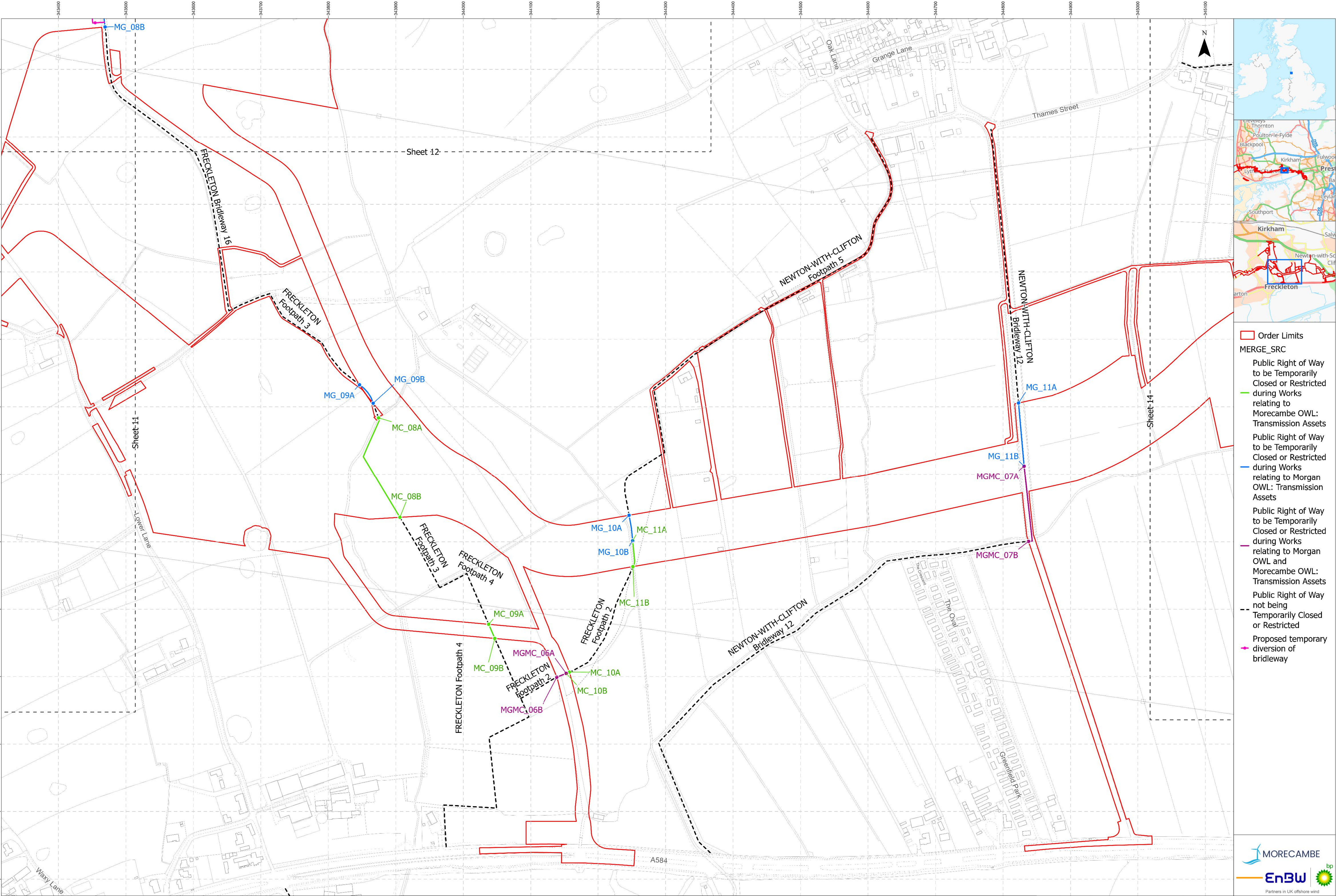
Drawing Number:
BP-GBR-MORG-REG-0180



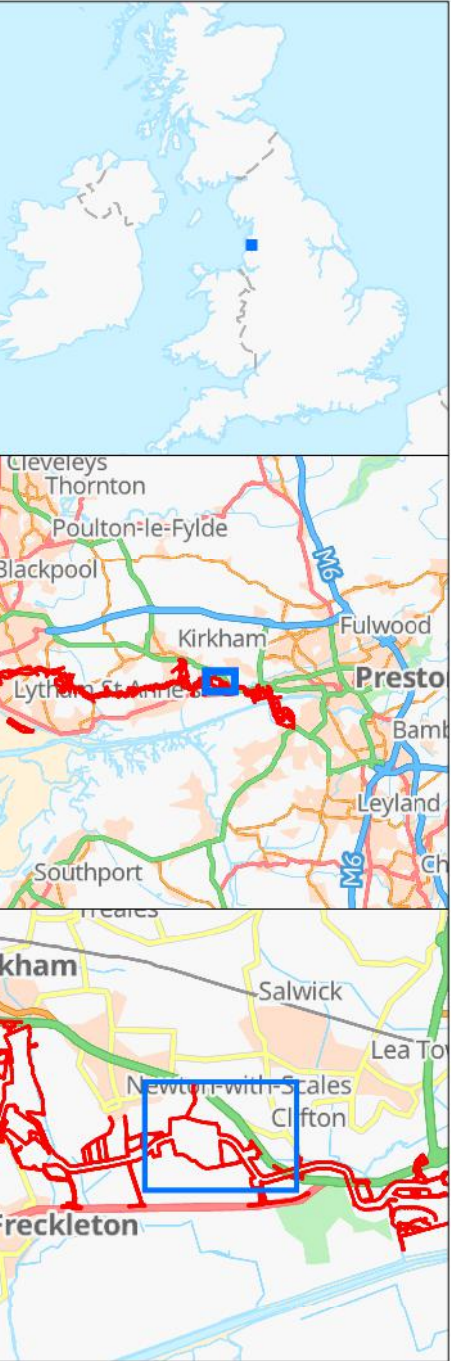
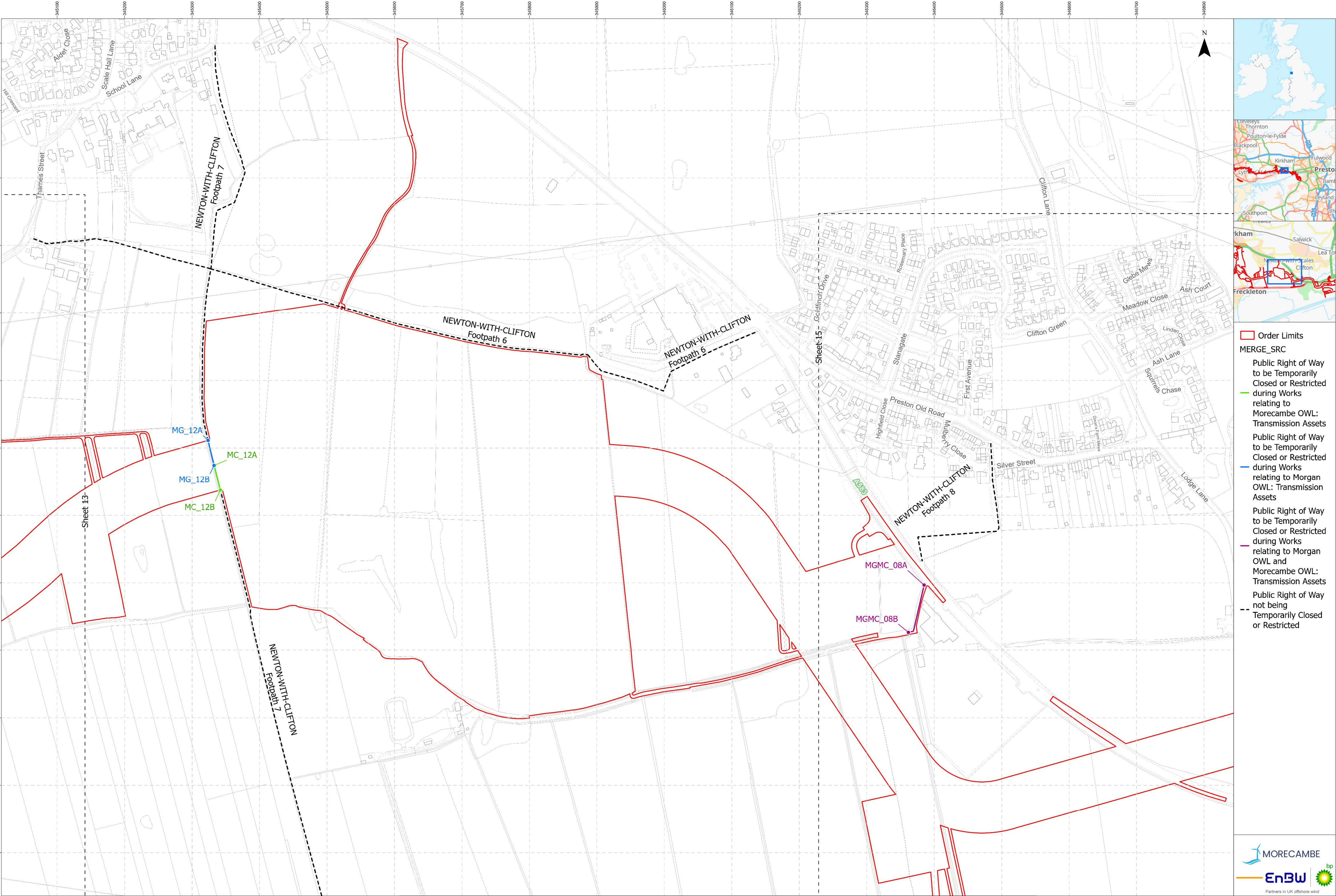
- Order Limits
- MERGE_SRC
- National Cycle Network Route
- Public Right of Way to be Temporarily Closed or Restricted during Works relating to Morgan OWL: Transmission Assets
- Public Right of Way not being Temporarily Closed or Restricted
- Proposed temporary diversion of bridleway



Project Name: MORGAN AND MORECAMBE OFFSHORE WIND FARMS: TRANSMISSION ASSETS	Drawing Title: Public Rights of Way Plan - Sheet 12 of 19 APFP Reg: 5(2)(k) Document Ref: B13	0 25 50 75 Meters Scale@A1: 1:2,500	Geodetic Information: Datum: OSGB 1936 Projection: British National Grid	Data Sources:BP, Ordnance Survey Based Upon The Ordnance Survey Map With The Sanction Of The Controller Of HM Stationary Office. Crown Copyright Reserved. © OS Licence No. 100042124	Service Layer Credits: GB Cartographic Local Names: Contains OS data © Crown Copyright and database right 2023 Contains data from OS Zoomstack	VER	DATE	DETAILS	AUTH	CHK	APPRV	Drawing Number: BP-GBR-MORG-REG-0180
						04	05/08/25	Deadline 4	HAH	LM	HK	
						05	16/09/25	Deadline 5	HAH	CB	PRW	



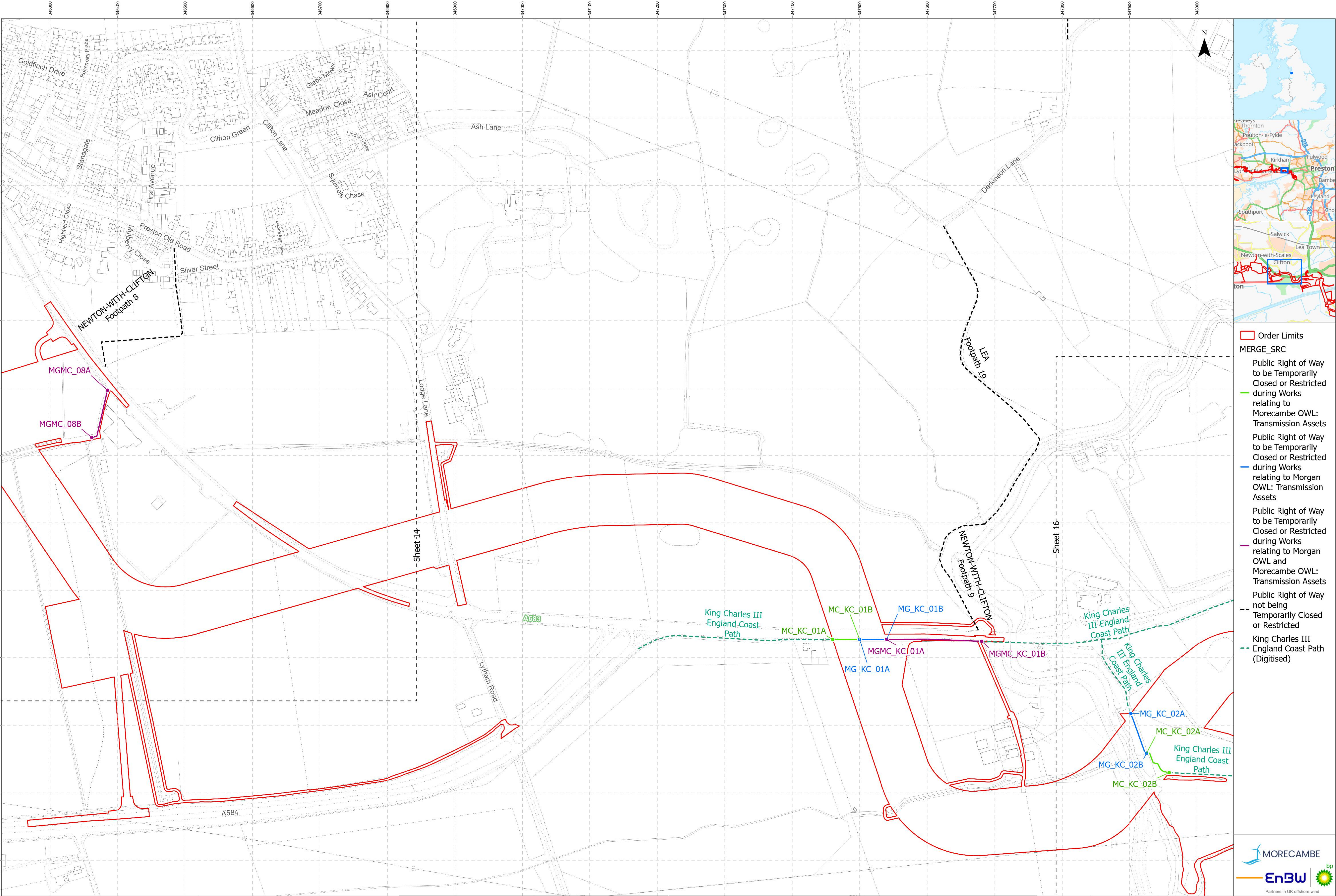
- Order Limits
- MERGE_SRC
 - Public Right of Way to be Temporarily Closed or Restricted during Works relating to Morecambe OWL: Transmission Assets
 - Public Right of Way to be Temporarily Closed or Restricted during Works relating to Morgan OWL: Transmission Assets
 - Public Right of Way to be Temporarily Closed or Restricted during Works relating to Morgan OWL and Morecambe OWL: Transmission Assets
 - Public Right of Way not being Temporarily Closed or Restricted
 - Proposed temporary diversion of bridleway



- Order Limits
- MERGE_SRC
- Public Right of Way to be Temporarily Closed or Restricted during Works relating to Morecambe OWL: Transmission Assets
- Public Right of Way to be Temporarily Closed or Restricted during Works relating to Morgan OWL: Transmission Assets
- Public Right of Way to be Temporarily Closed or Restricted during Works relating to Morgan OWL and Morecambe OWL: Transmission Assets
- Public Right of Way not being Temporarily Closed or Restricted



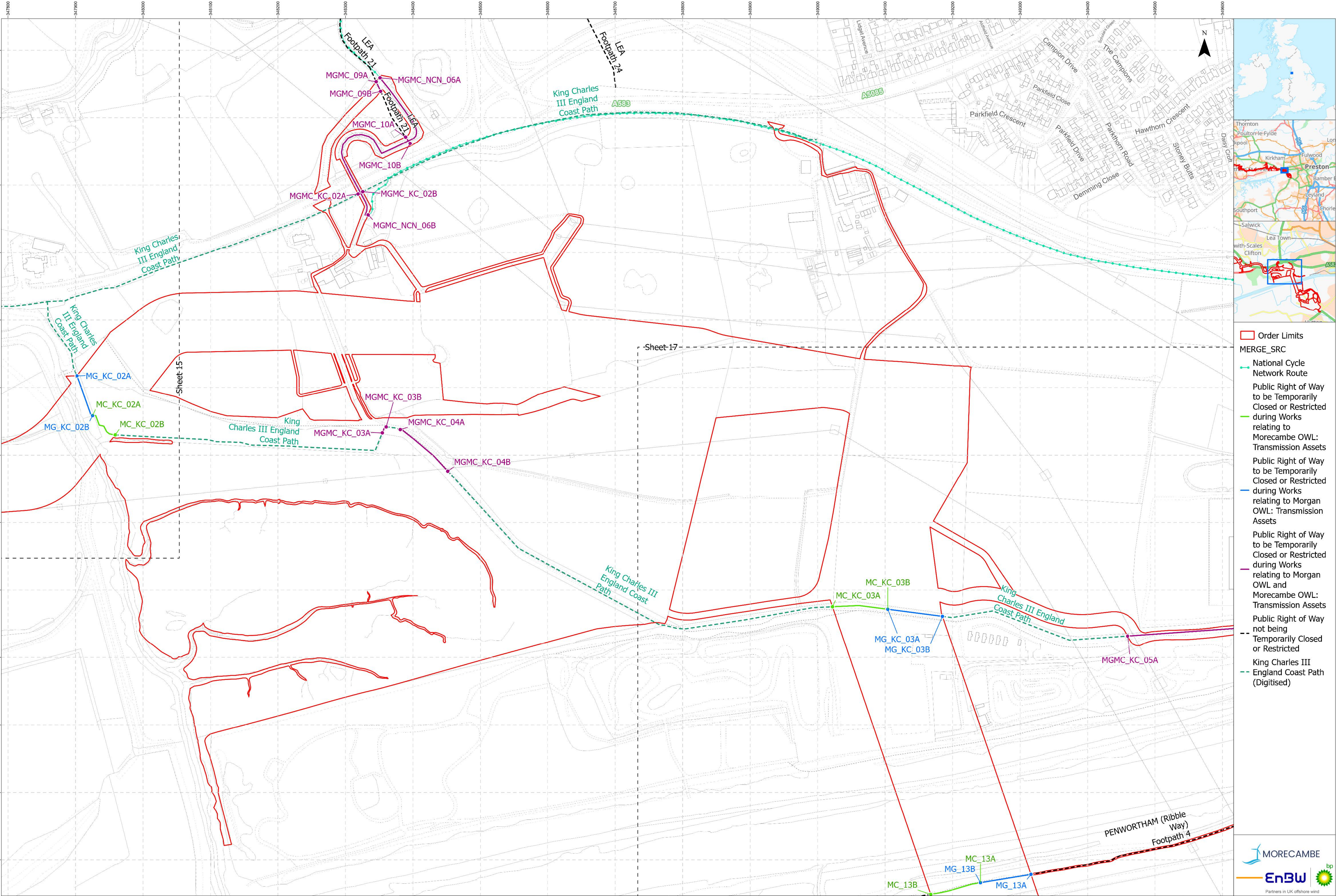
Project Name: MORGAN AND MORECAMBE OFFSHORE WIND FARMS: TRANSMISSION ASSETS	Drawing Title: Public Rights of Way Plan - Sheet 14 of 19 APFP Reg: 5(2)(k) Document Ref: B13	0 25 50 75 Meters Scale@A1: 1:2,500	Geodetic Information: Datum: OSGB 1936 Projection: British National Grid	Data Sources:BP, Ordnance Survey Based Upon The Ordnance Survey Map With The Sanction Of The Controller Of HM Stationary Office. Crown Copyright Reserved. © OS Licence No. 100042124	Service Layer Credits: GB Cartographic Local Names: Contains OS data © Crown Copyright and database right 2023 Contains data from OS Zoomstack	VER	DATE	DETAILS	AUTH	CHK	APPRV	Drawing Number: BP-GBR-MORG-REG-0180
						04	05/08/25	Deadline 4	HAH	LM	HK	
						05	16/09/25	Deadline 5	HAH	CB	PRW	



- Order Limits
- MERGE_SRC
 - Public Right of Way to be Temporarily Closed or Restricted during Works relating to Morecambe OWL: Transmission Assets
 - Public Right of Way to be Temporarily Closed or Restricted during Works relating to Morgan OWL: Transmission Assets
 - Public Right of Way to be Temporarily Closed or Restricted during Works relating to Morgan OWL and Morecambe OWL: Transmission Assets
 - Public Right of Way not being Temporarily Closed or Restricted
 - King Charles III England Coast Path (Digitised)



Project Name: MORGAN AND MORECAMBE OFFSHORE WIND FARMS: TRANSMISSION ASSETS	Drawing Title: Public Rights of Way Plan - Sheet 15 of 19 APFP Reg: 5(2)(k) Document Ref: B13	Geodetic Information: Datum: OSGB 1936 Projection: British National Grid	Data Sources:BP, Ordnance Survey Based Upon The Ordnance Survey Map With The Sanction Of The Controller Of HM Stationary Office. Crown Copyright Reserved. © OS Licence No. 100042124	Service Layer Credits: GB Cartographic Local Names: Contains OS data © Crown Copyright and database right 2023 Contains data from OS Zoomstack	VER	DATE	DETAILS	AUTH	CHK	APPRV	Drawing Number: BP-GBR-MORG-REG-0180
					04	05/08/25	Deadline 4	HAH	LM	HK	
					05	16/09/25	Deadline 5	HAH	CB	PRW	



- Order Limits
- MERGE_SRC
- National Cycle Network Route
- Public Right of Way to be Temporarily Closed or Restricted during Works relating to Morecambe OWL: Transmission Assets
- Public Right of Way to be Temporarily Closed or Restricted during Works relating to Morgan OWL: Transmission Assets
- Public Right of Way to be Temporarily Closed or Restricted during Works relating to Morgan OWL and Morecambe OWL: Transmission Assets
- Public Right of Way not being Temporarily Closed or Restricted
- King Charles III England Coast Path (Digitised)

Project Name:
MORGAN AND MORECAMBE OFFSHORE WIND FARMS:
TRANSMISSION ASSETS

Drawing Title:
Public Rights of Way Plan - Sheet 16 of 19
APFP Reg: 5(2)(k)
Document Ref: B13

0 25 50 75 Meters
Scale@A1: 1:2,500

Geodetic Information:
Datum: OSGB 1936
Projection: British National Grid

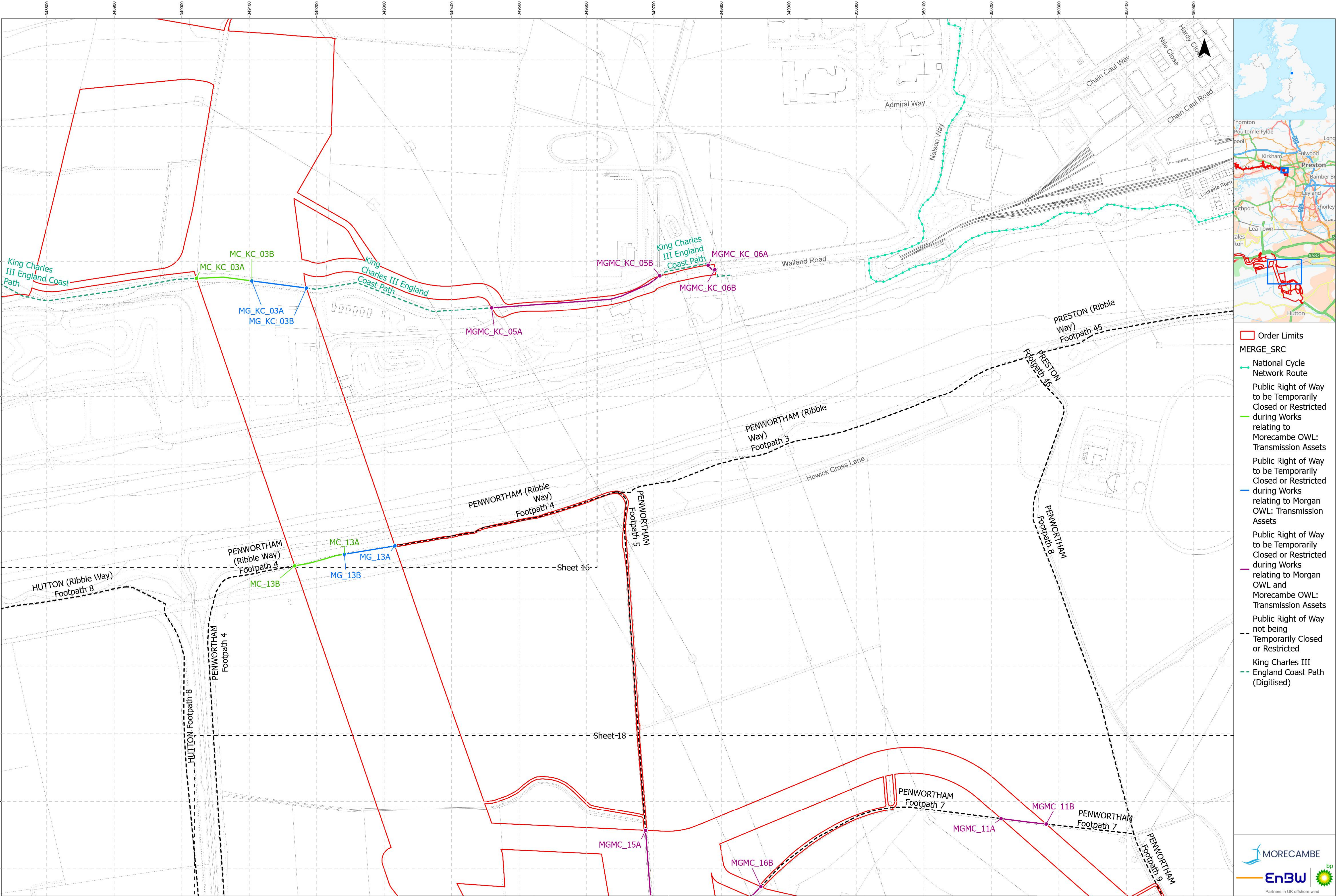
Data Sources:BP, Ordnance Survey
Based Upon The Ordnance Survey Map With The Sanction Of The
Controller Of HM Stationery Office. Crown Copyright Reserved. © OS
Licence No. 100042124

Service Layer Credits: GB Cartographic Local Names:
Contains OS data © Crown Copyright and database right
2023
Contains data from OS Zoomstack

VER	DATE	DETAILS	AUTH	CHK	APPRV
04	05/08/25	Deadline 4	HAH	LM	HK
05	16/09/25	Deadline 5	HAH	CB	PRW



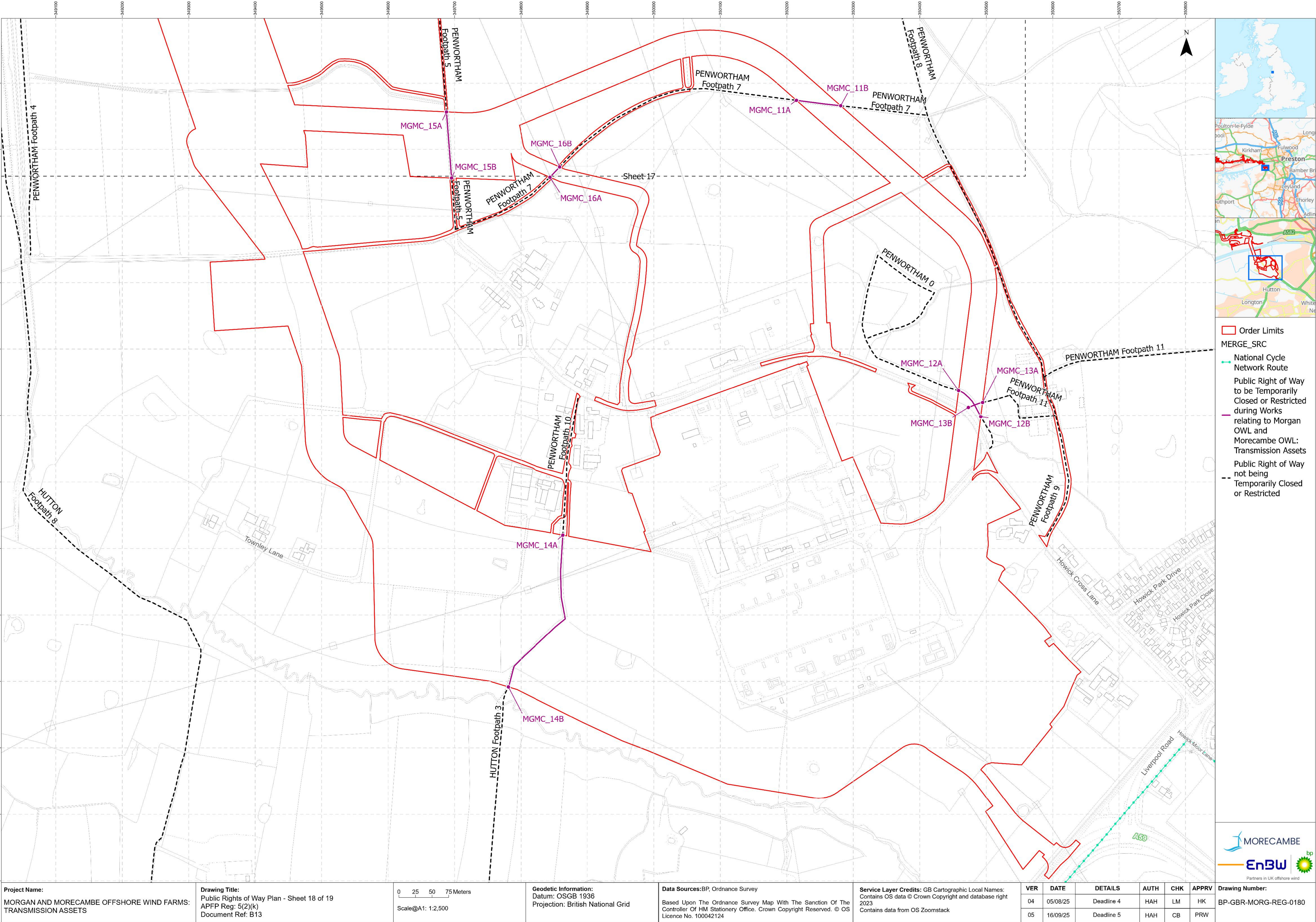
Drawing Number:
BP-GBR-MORG-REG-0180



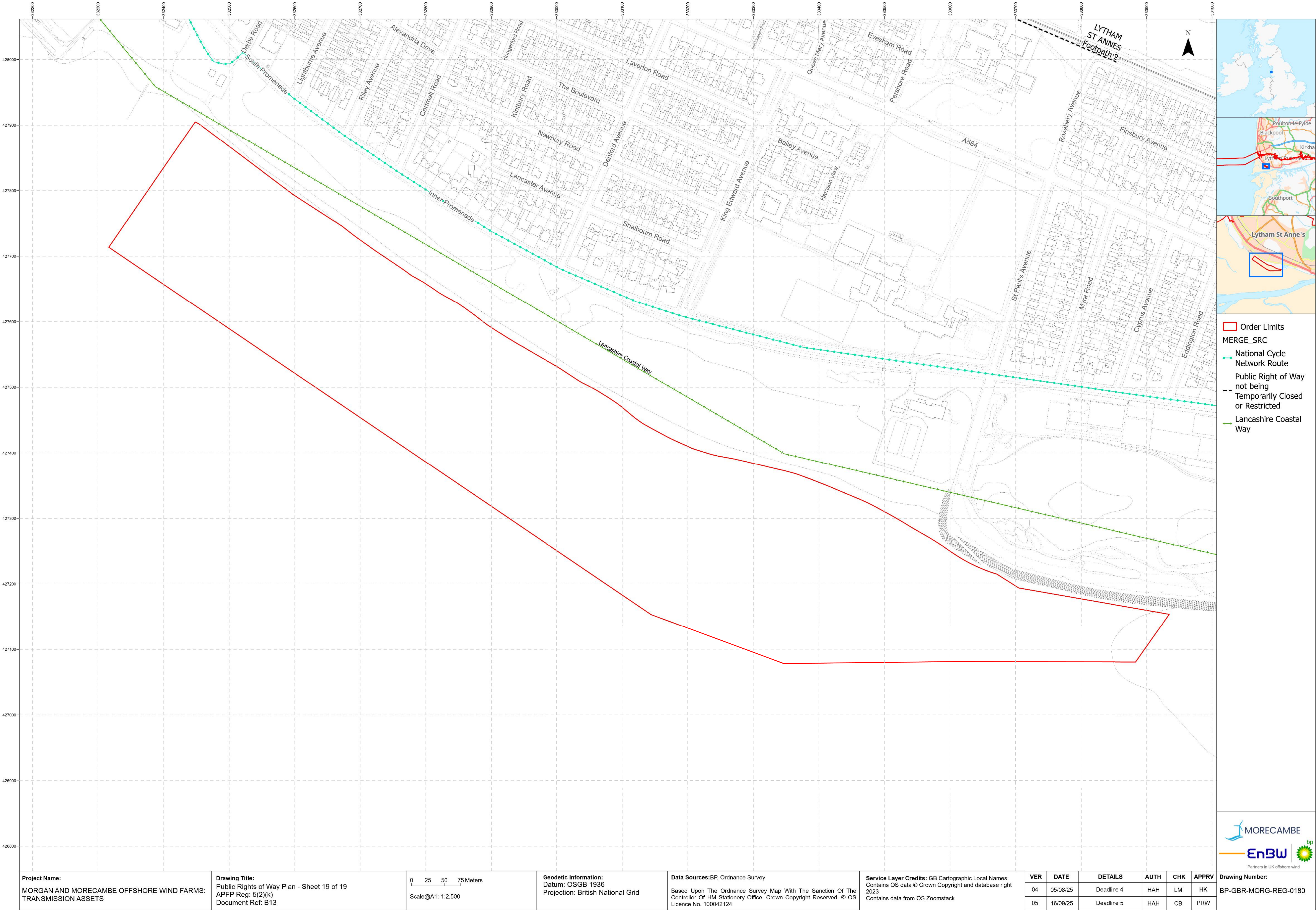
- Order Limits
- MERGE_SRC
- National Cycle Network Route
- Public Right of Way to be Temporarily Closed or Restricted during Works relating to Morecambe OWL: Transmission Assets
- Public Right of Way to be Temporarily Closed or Restricted during Works relating to Morgan OWL: Transmission Assets
- Public Right of Way to be Temporarily Closed or Restricted during Works relating to Morgan OWL and Morecambe OWL: Transmission Assets
- Public Right of Way not being Temporarily Closed or Restricted
- King Charles III England Coast Path (Digitised)



Project Name: MORGAN AND MORECAMBE OFFSHORE WIND FARMS: TRANSMISSION ASSETS	Drawing Title: Public Rights of Way Plan - Sheet 17 of 19 APFP Reg: 5(2)(k) Document Ref: B13	Geodetic Information: Datum: OSGB 1936 Projection: British National Grid	Data Sources:BP, Ordnance Survey	Service Layer Credits: GB Cartographic Local Names: Contains OS data © Crown Copyright and database right 2023 Contains data from OS Zoomstack	VER	DATE	DETAILS	AUTH	CHK	APPRV	Drawing Number: BP-GBR-MORG-REG-0180
					04	05/08/25	Deadline 4	HAH	LM	HK	
					05	16/09/25	Deadline 5	HAH	CB	PRW	



Project Name: MORGAN AND MORECAMBE OFFSHORE WIND FARMS: TRANSMISSION ASSETS	Drawing Title: Public Rights of Way Plan - Sheet 18 of 19 APFP Reg: 5(2)(k) Document Ref: B13	<div><div><div></div><div></div><div></div><div></div></div><div>0255075Meters</div><div>Scale@A1: 1:2,500</div></div>	Geodetic Information: Datum: OSGB 1936 Projection: British National Grid	Data Sources:BP, Ordnance Survey Based Upon The Ordnance Survey Map With The Sanction Of The Controller Of HM Stationery Office. Crown Copyright Reserved. © OS Licence No. 100042124	Service Layer Credits: GB Cartographic Local Names: Contains OS data © Crown Copyright and database right 2023 Contains data from OS Zoomstack	VER	DATE	DETAILS	AUTH	CHK	APPRV	Drawing Number:
						04	05/08/25	Deadline 4	HAH	LM	HK	BP-GBR-MORG-REG-0180
						05	16/09/25	Deadline 5	HAH	CB	PRW	



- Order Limits
- MERGE_SRC
- National Cycle Network Route
- Public Right of Way not being temporarily Closed or Restricted
- Lancashire Coastal Way



Project Name:
MORGAN AND MORECAMBE OFFSHORE WIND FARMS:
TRANSMISSION ASSETS

Drawing Title:
Public Rights of Way Plan - Sheet 19 of 19
APFP Reg: 5(2)(k)
Document Ref: B13

0 25 50 75 Meters
Scale@A1: 1:2,500

Geodetic Information:
Datum: OSGB 1936
Projection: British National Grid

Data Sources:BP, Ordnance Survey
Based Upon The Ordnance Survey Map With The Sanction Of The
Controller Of HM Stationary Office. Crown Copyright Reserved. © OS
Licence No. 100042124

Service Layer Credits: GB Cartographic Local Names:
Contains OS data © Crown Copyright and database right
2023
Contains data from OS Zoomstack

VER	DATE	DETAILS	AUTH	CHK	APPRV
04	05/08/25	Deadline 4	HAH	LM	HK
05	16/09/25	Deadline 5	HAH	CB	PRW

Drawing Number:
BP-GBR-MORG-REG-0180